Appendix C

Exchange Maps

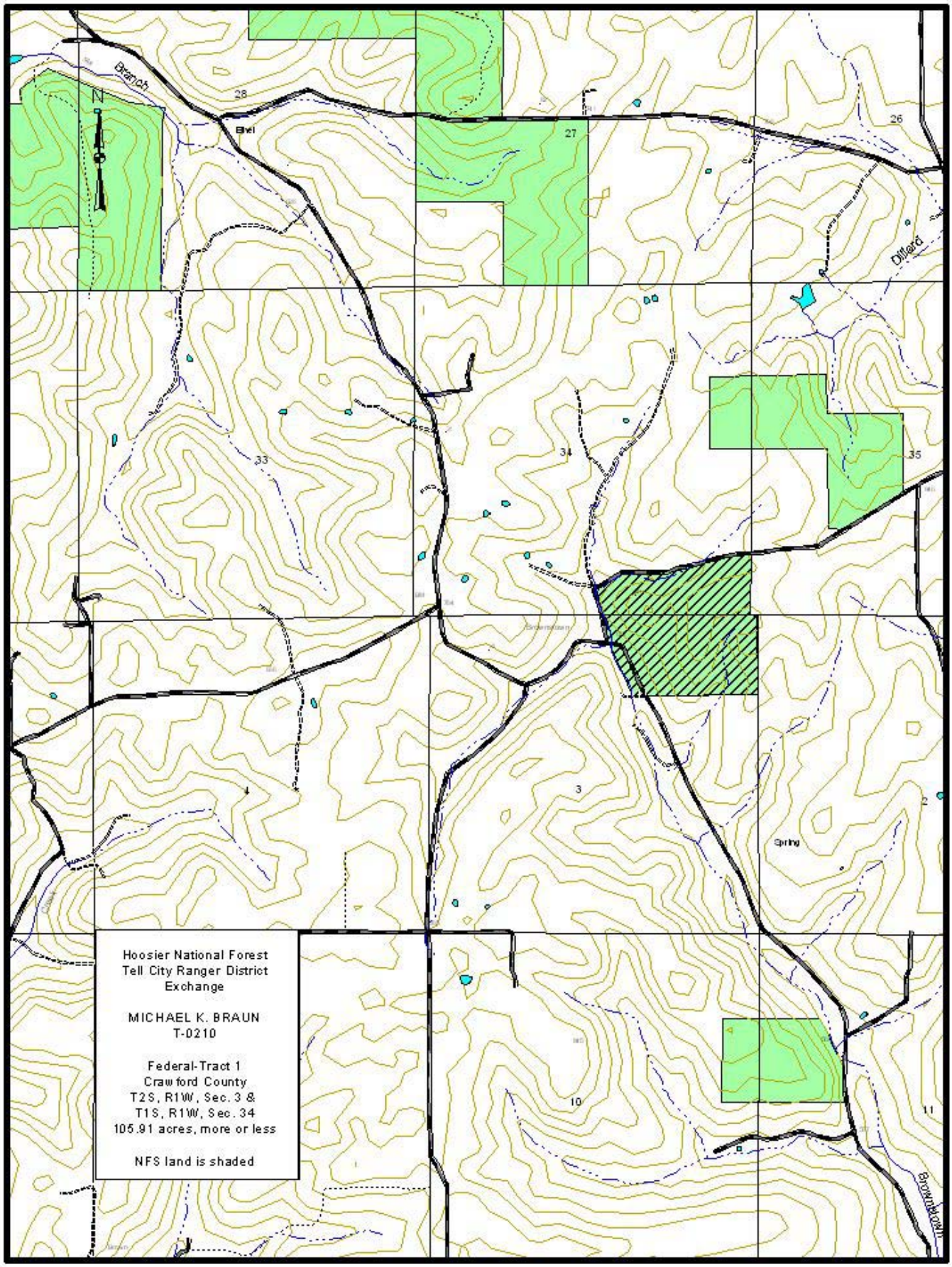
Hoosier National Forest
Tell City Ranger District
Exchange
MICHAEL K. BRAUN
T-0210
Federal-Tract 1
Crawford County
T2S, R1W, Sec. 3 &
T1S, R1W, Sec. 34
105.91 acres, more or less
NFS land is shaded
Branch
Dillard
Spring
Brownstown
28
27
26
33
34
35
3
2
10
11

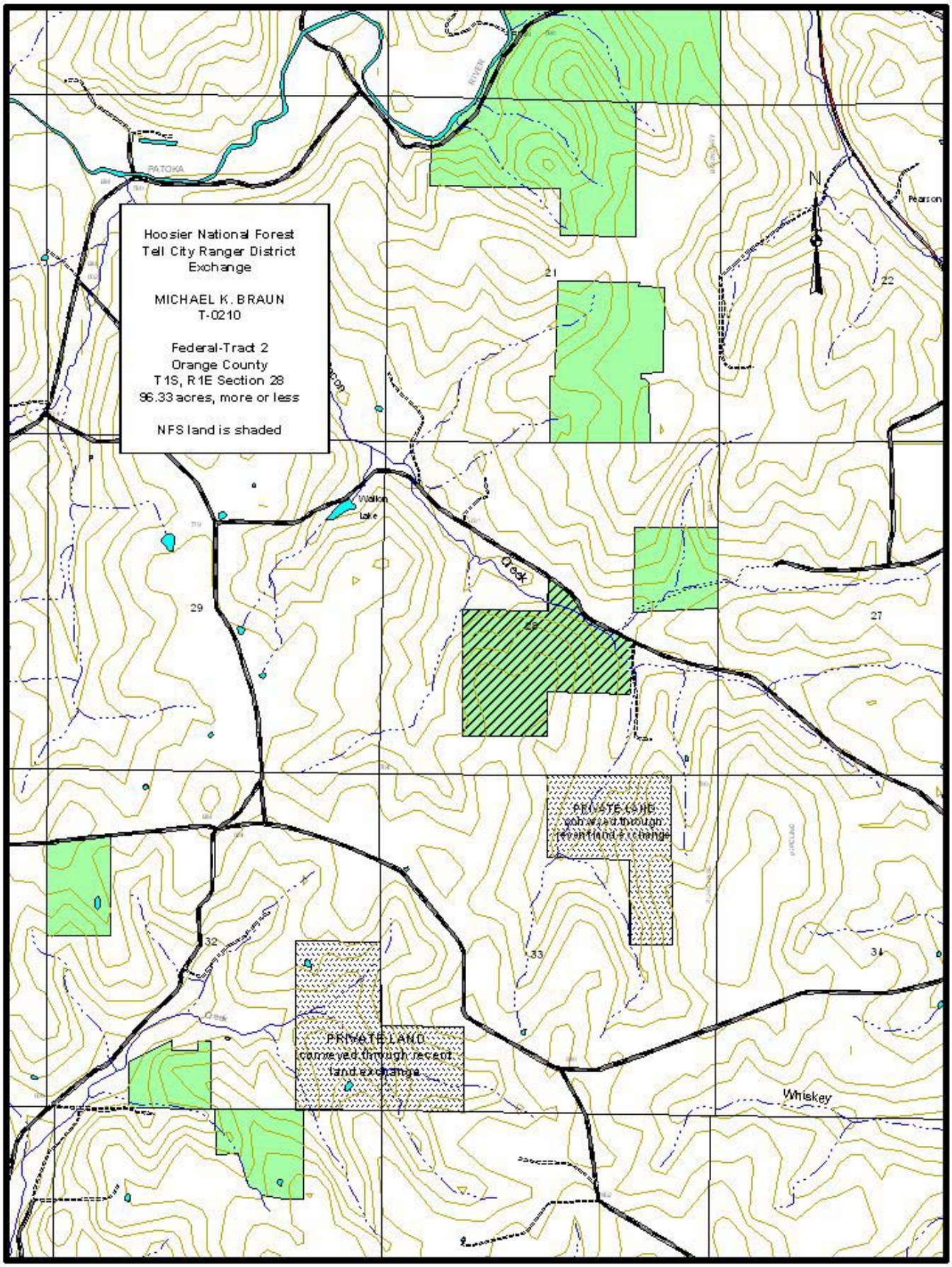
Hoosier National Forest
Tell City Ranger District
Exchange
MICHAEL K. BRAUN
T-0210
Federal-Tract 2
Orange County
T1S, R1E Section 28
96.33 acres, more or less
NFS land is shaded
PATOKA
RIVER
Pearson
N
21
22
Wallon
Lake
Creek
29
27
28
PRIVATE LAND
conveyed through
recent land exchange
32
33
34
PRIVATE LAND
conveyed through recent
land exchange
Whiskey

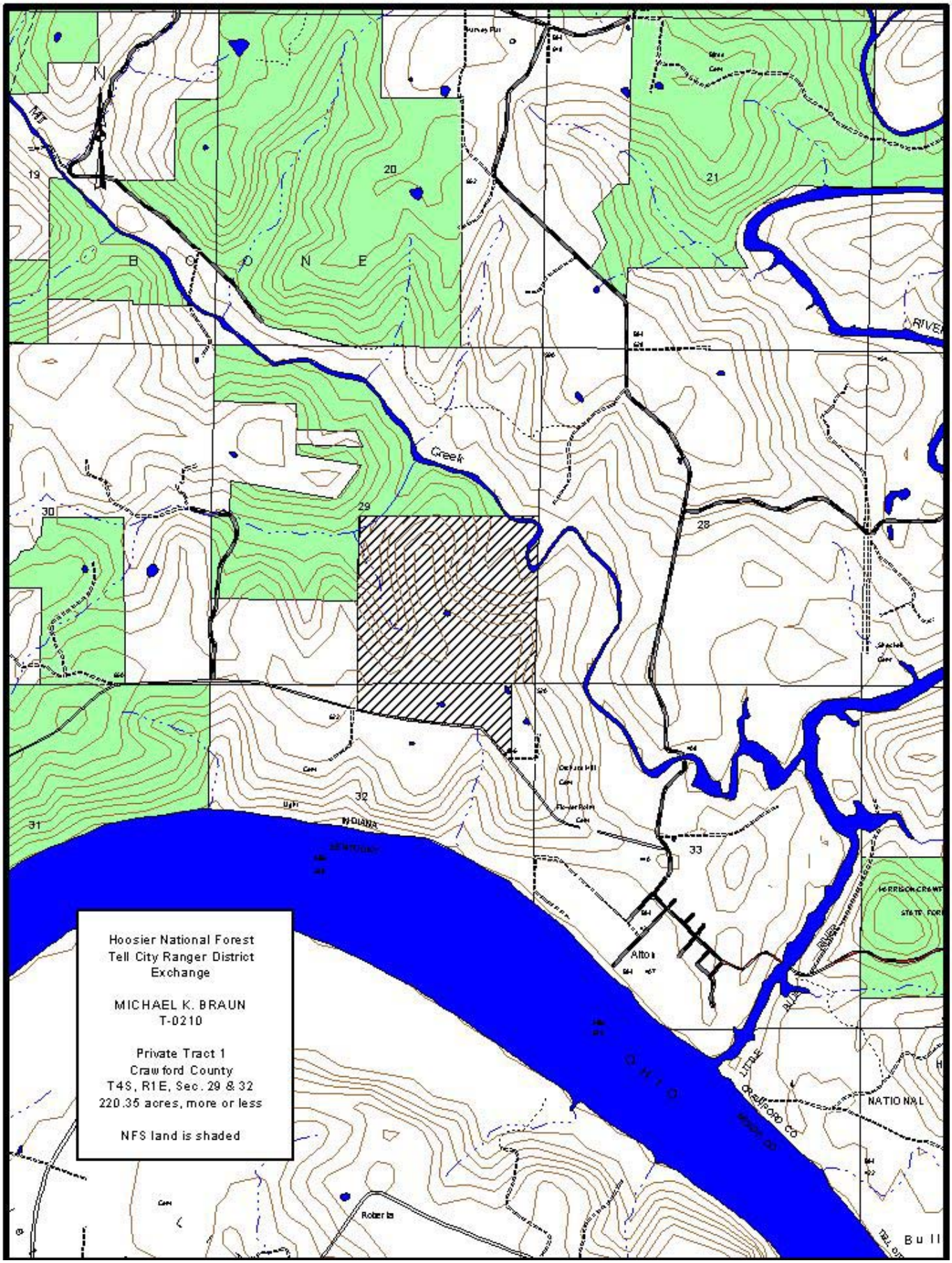
Hoosier National Forest
Tell City Ranger District
Exchange
MICHAEL K. BRAUN
T-0210
Private Tract 1
Crawford County
T4S, R1E, Sec. 29 & 32
220.35 acres, more or less
NFS land is shaded
B O O N E
Creek
RIVER
INDIANA
KENTUCKY
Alton
O H I O
CRAWFORD CO
NATIONAL
Roberts
19
20
21
28
29
30
31
32
33

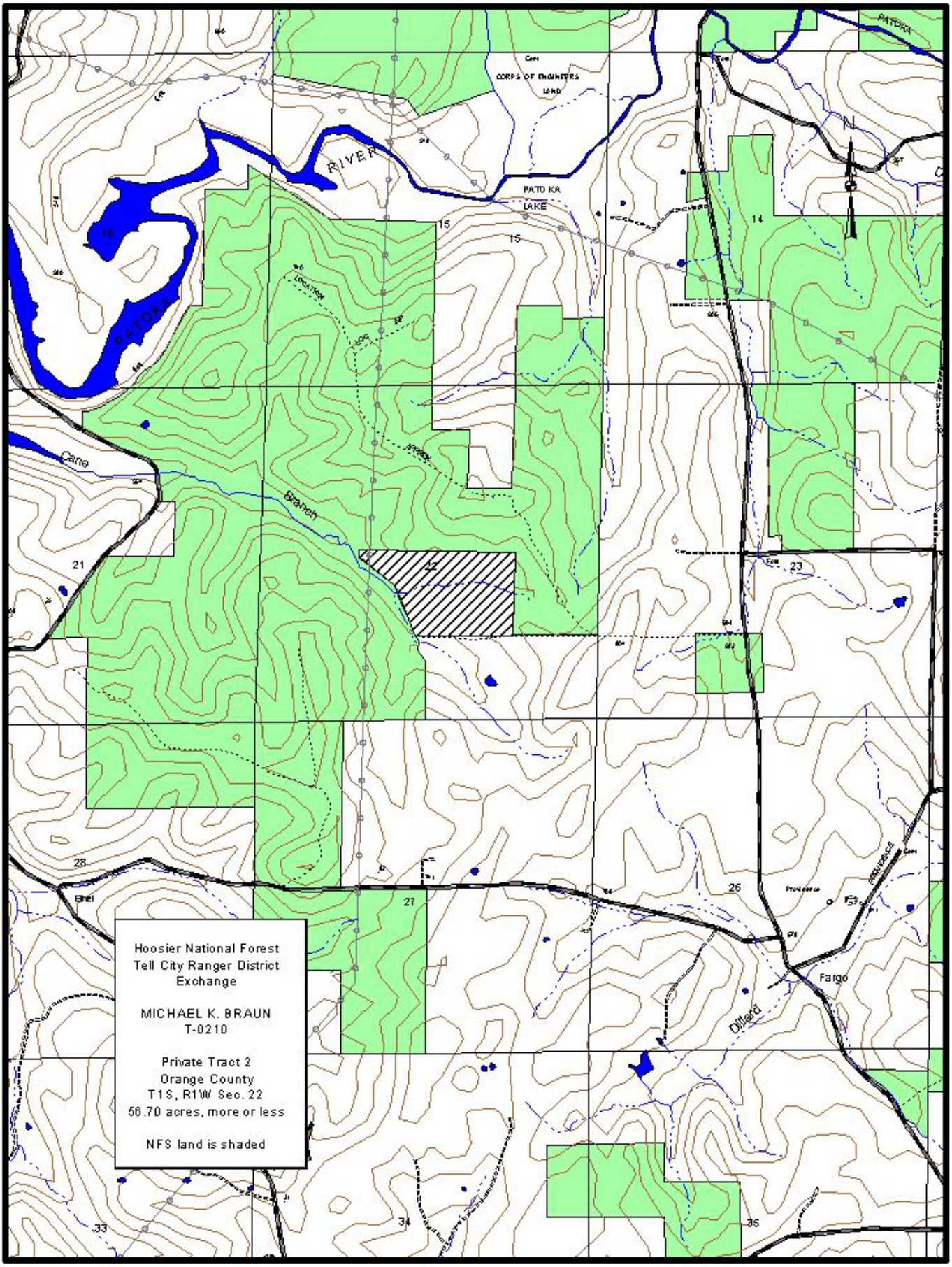
Hoosier National Forest
Tell City Ranger District
Exchange
MICHAEL K. BRAUN
T-0210
Private Tract 2
Orange County
T1S, R1W Sec. 22
56.70 acres, more or less
NFS land is shaded
PATOKA
RIVER
PATOKA
LAKE
CORPS OF ENGINEERS
LAND
Cane
Branch
Fargo
Dillard
Ehel
15
14
16
21
22
23
26
27
28
33
34
35