McCaslin Project
Alternative 5
Map 1

1:24000

N

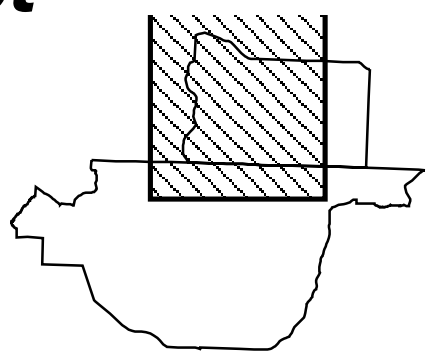

Legend

Roads
- Construct New Road
- Reconstruct Existing Road
- Close/Decomission Road
- Existing Roads

Closures
- berm
- gate
- rock

Alternative 2 Harvests
- clearcut
- overstory removal
- seed tree
- shelterwood
- commercial thinning
- selection harvest
- Install osprey platform
- Tree falling area
- Erosion control work
- Release work

Wildlife Openings
- burn
- mechanical, hand
- Lakes
- Streams

Ownership
- National Forest
- other

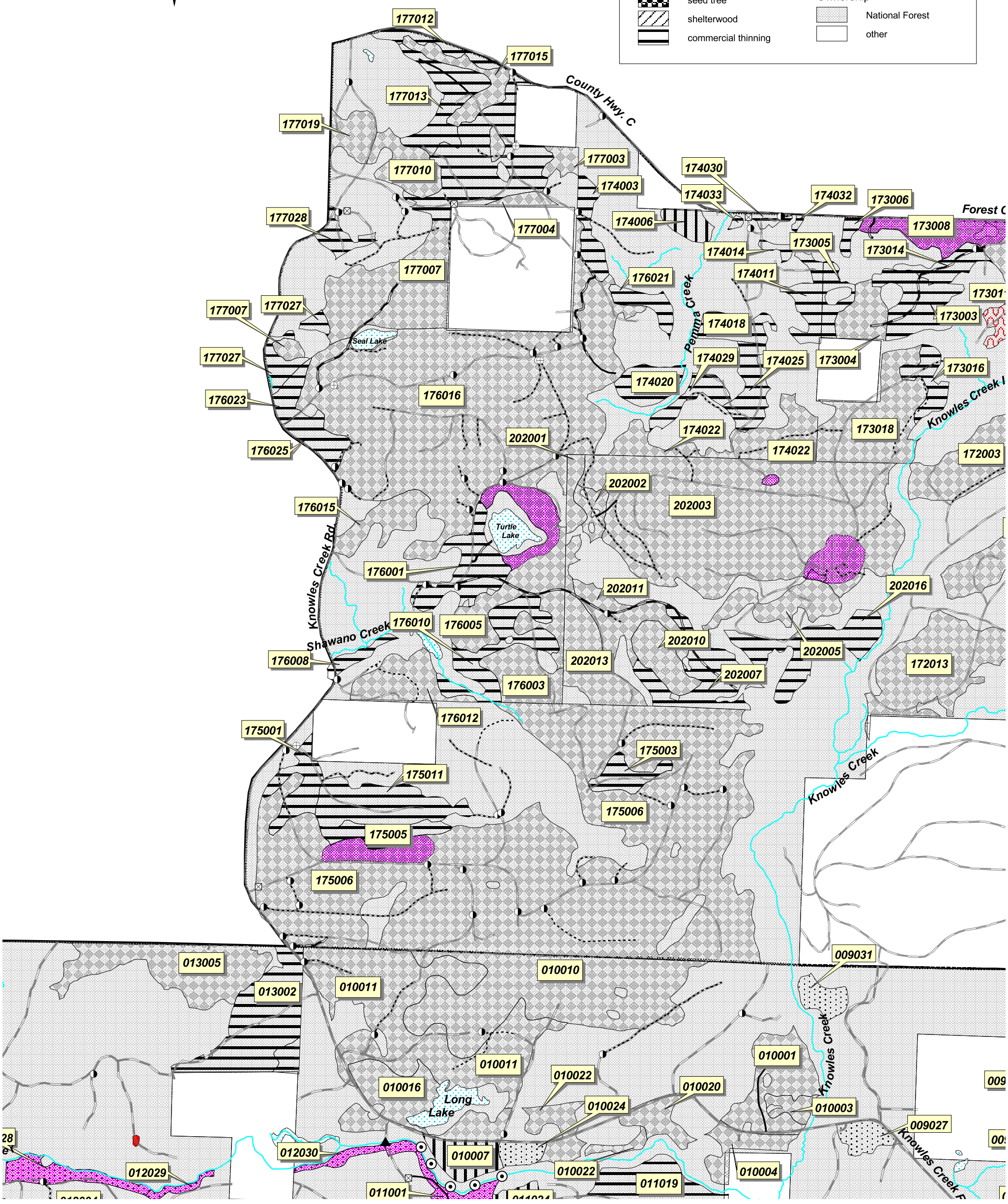

McCaslin Project Alternative 5 Map 2

1:24000

N

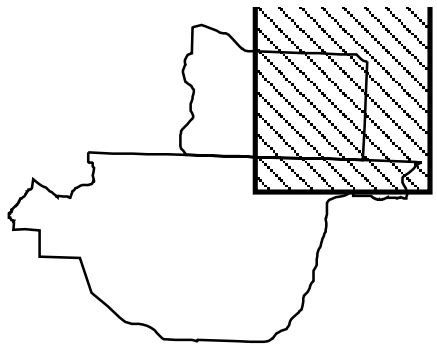

Legend

Roads
- Construct New Road
- Reconstruct Existing Road
- Close/Decomission Road
- Existing Roads

Closures
- berm
- gate
- rock

Alternative 2 Harvests
- clearcut
- overstory removal
- seed tree
- shelterwood
- commercial thinning
- selection harvest
- Install osprey platform
- Tree falling area
- Erosion control work
- Release work

Wildlife Openings
- burn
- mechanical, hand
- Lakes
- Streams

Ownership
- National Forest
- other

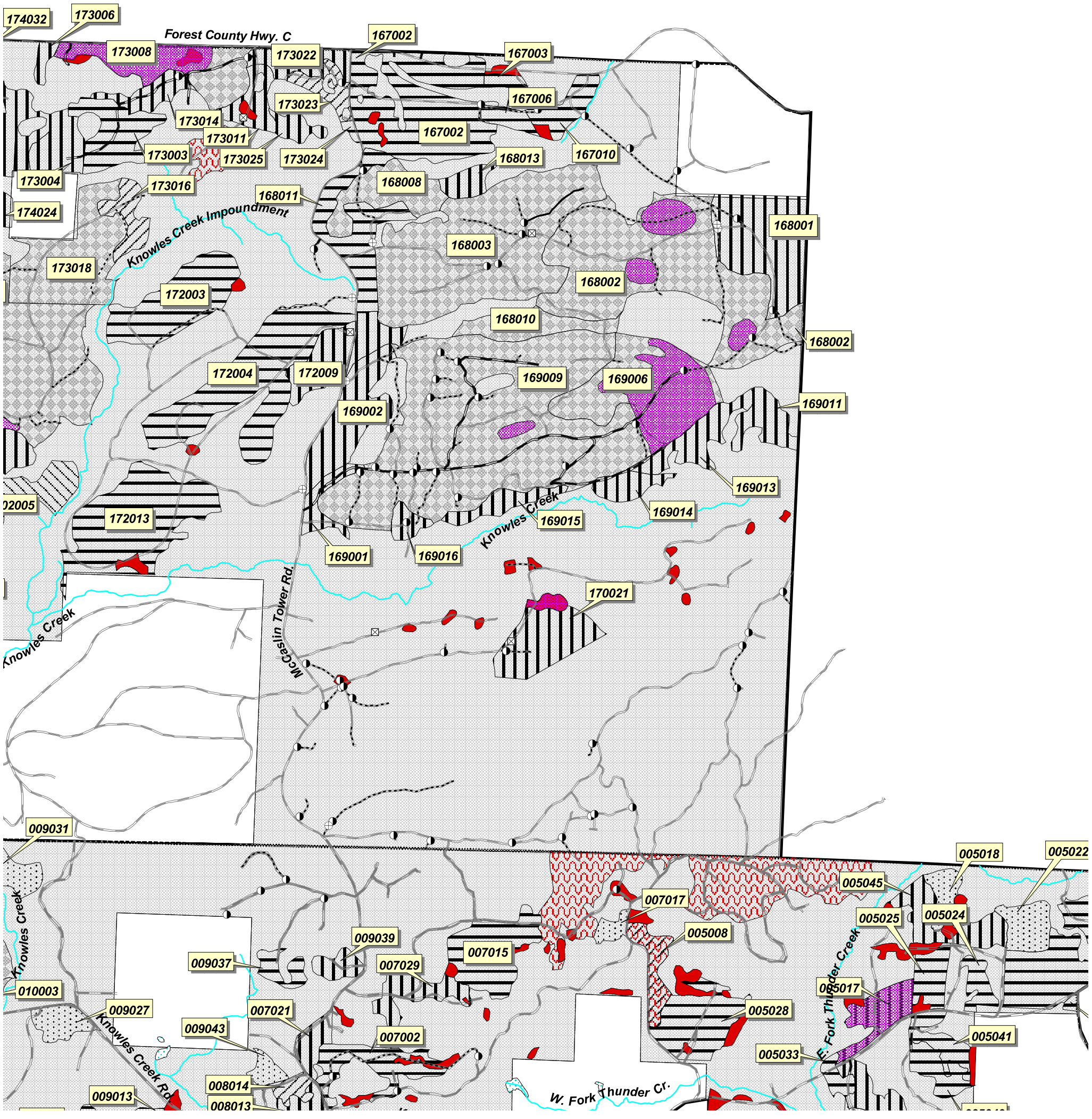

McCaslin Project
Alternative 5
Map 3

1:24000

N

014006
014007
014022
014013
014023
014010
014018
014015
014018
015017
109015
109016
015006
015008
015013
018012
015020
018013
018008
018007
018046
018016
018032
018031
019034
019008
019009
019010

Blueg ill Creek
Spring Lake
Spring Lake Rd
North Br
N. Br. Oc
Mosquito Creek
Surprise Lake
Pickerel Lake
Plantation Lake
Smoke Lake
Glocke Lake
Forest Hill Dr.
WI State Hwy. 32
Village View Dr.
McCaslin Brook

Legend

Roads
- Construct New Road
- Reconstruct Existing Road
- Close/Decomission Road
- Existing Roads

Closures
- berm
- gate
- rock

Alternative 2 Harvests
- clearcut
- overstory removal
- seed tree
- shelterwood
- commercial thinning
- selection harvest

- Install osprey platform
- Tree falling area
- Erosion control work
- Release work

Wildlife Openings
- burn
- mechanical, hand
- Lakes
- Streams

Ownership
- National Forest
- other

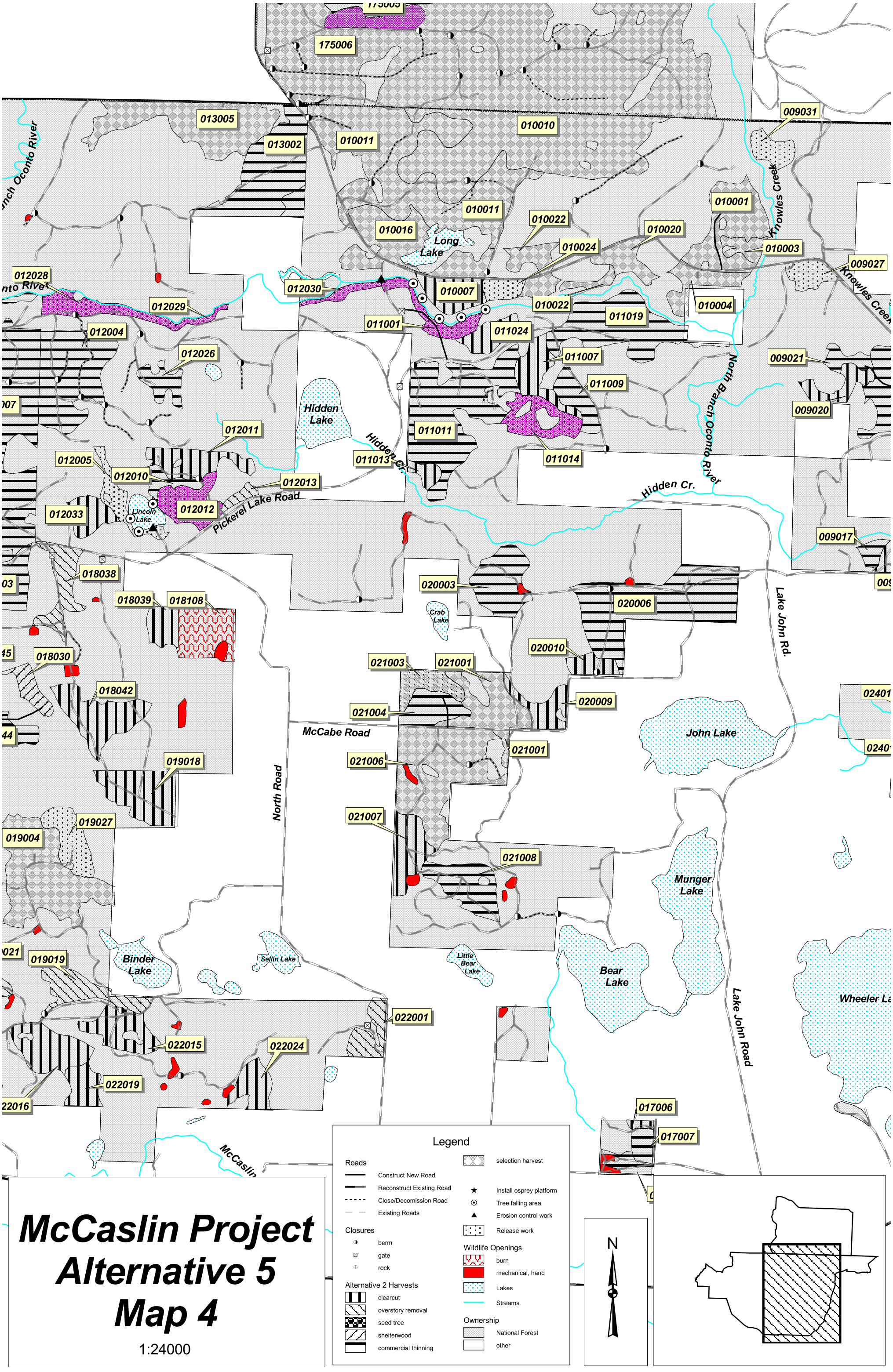
McCaslin Project
Alternative 5
Map 4
1:24000
Legend
Roads
Construct New Road
Reconstruct Existing Road
Close/Decomission Road
Existing Roads
Closures
berm
gate
rock
Alternative 2 Harvests
clearcut
overstory removal
seed tree
shelterwood
commercial thinning
selection harvest
Install osprey platform
Tree falling area
Erosion control work
Release work
Wildlife Openings
burn
mechanical, hand
Lakes
Streams
Ownership
National Forest
other
N
Pickerel Lake Road
McCabe Road
North Road
Lake John Road
Hidden Cr.
Hidden Lake
Long Lake
Lincoln Lake
Crab Lake
John Lake
Munger Lake
Bear Lake
Little Bear Lake
Binder Lake
Sellin Lake
Knowles Creek
North Branch Oconto River
175005
175006
013005
013002
010010
010011
010016
010022
010020
010024
010001
010003
009031
009027
012028
012030
012029
010007
010004
011019
011001
011024
012004
012026
011007
009021
011009
009020
012011
011011
012005
012010
011013
011014
012013
012012
012033
009017
018038
018039
018108
020003
020006
018030
020010
021003
021001
018042
020009
021004
021006
019018
021007
019027
019004
021008
019019
022001
022015
022024
022019
017006
017007

McCaslin Project Alternative 5 Map 5

1:24000

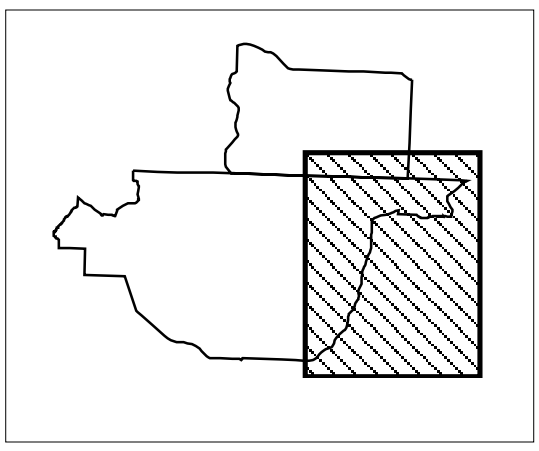

N

Legend

Roads
- Construct New Road
- Reconstruct Existing Road
- Close/Decomission Road
- Existing Roads

Closures
- berm
- gate
- rock

Alternative 2 Harvests
- clearcut
- overstory removal
- seed tree
- shelterwood
- commercial thinning
- selection harvest

- Install osprey platform
- Tree falling area
- Erosion control work
- Release work

Wildlife Openings
- burn
- mechanical, hand
- Lakes
- Streams

Ownership
- National Forest
- other