McCaslin Project DEIS
Appendix C
Maps

Figure C-1

McCaslin Project Vicinity Map

1:350000

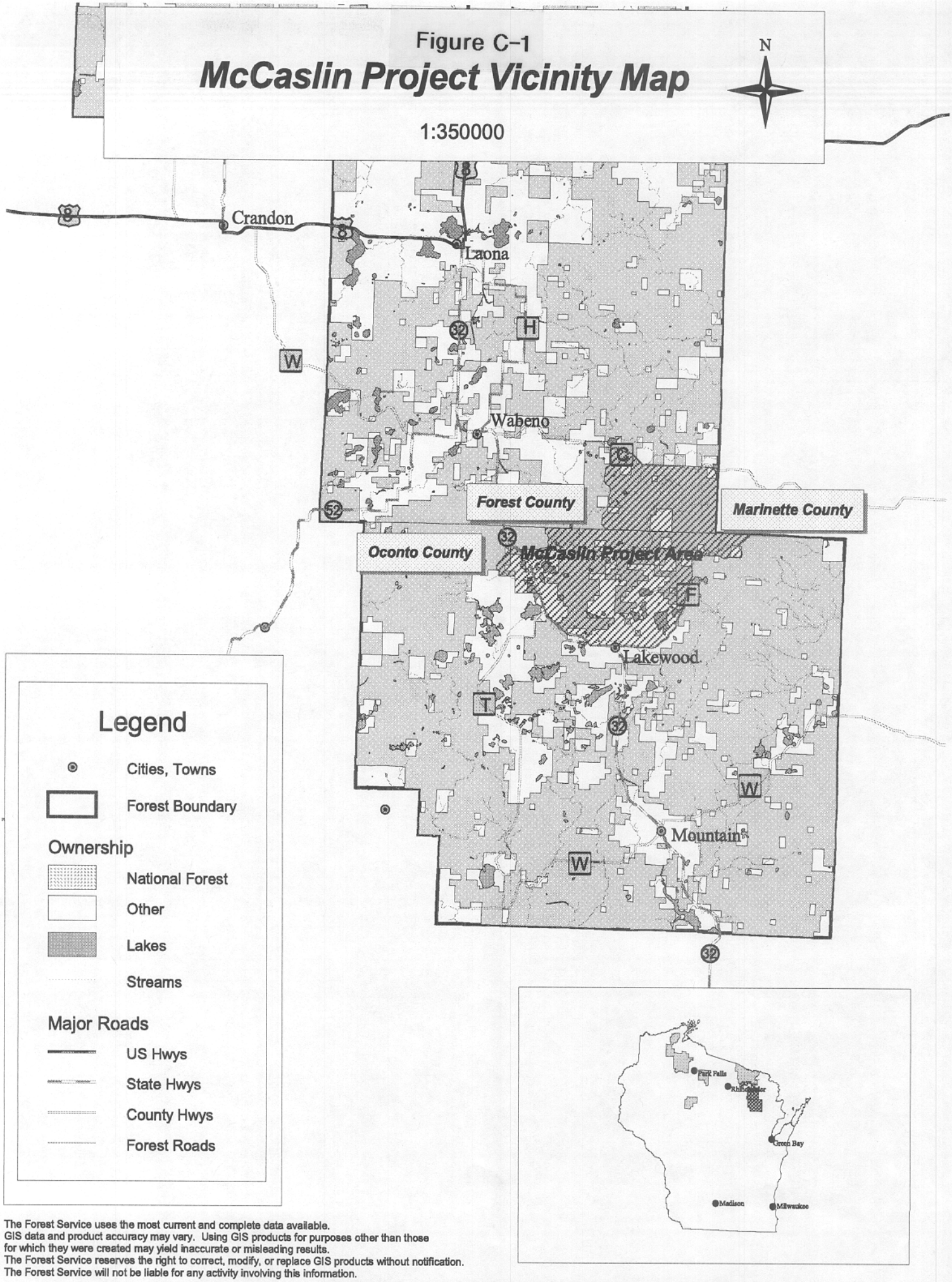

The Forest Service uses the most current and complete data available.
GIS data and product accuracy may vary. Using GIS products for purposes other than those for which they were created may yield inaccurate or misleading results.
The Forest Service reserves the right to correct, modify, or replace GIS products without notification.
The Forest Service will not be liable for any activity involving this information.

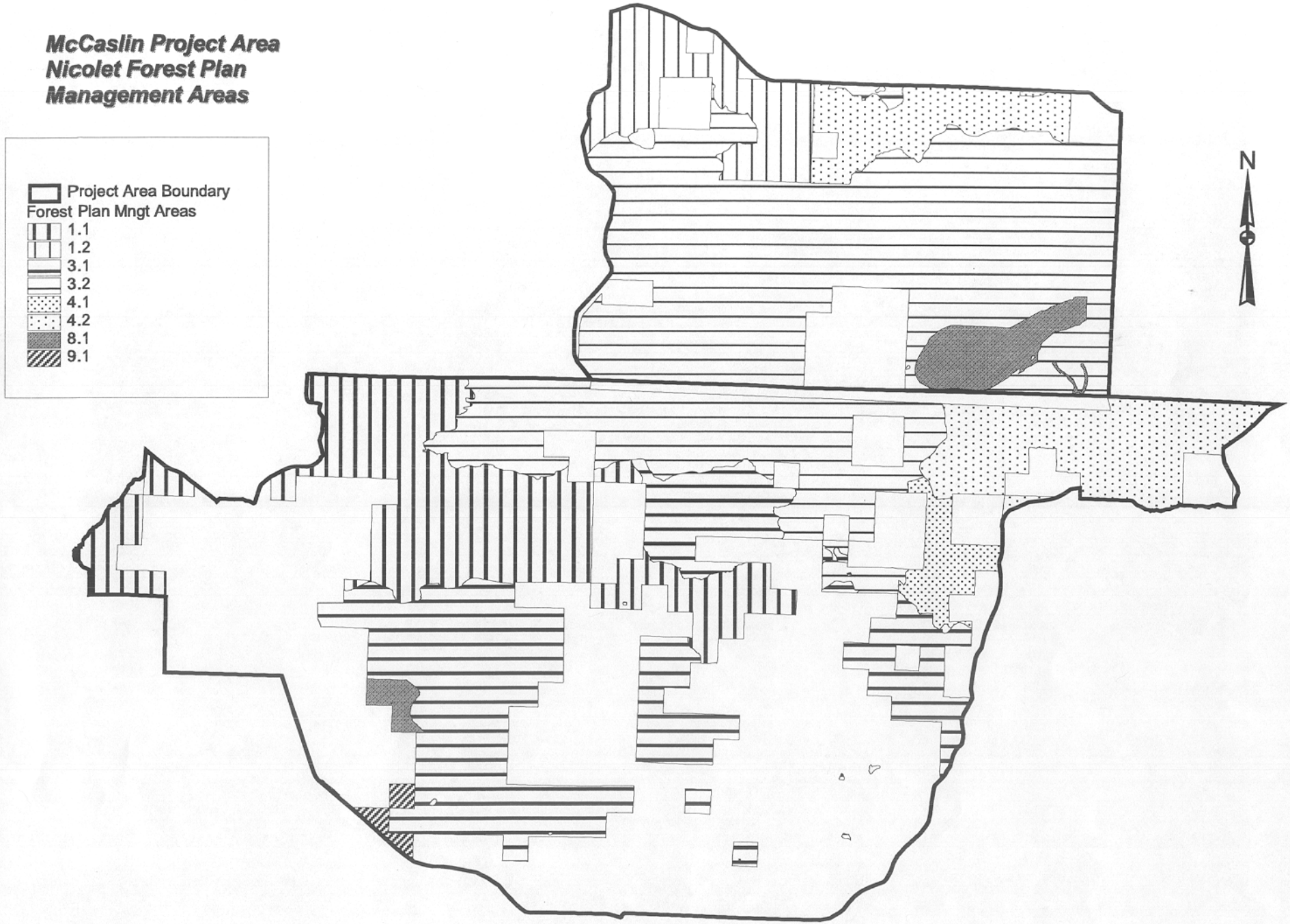
McCaslin Project Area
Nicolet Forest Plan
Management Areas
Project Area Boundary
Forest Plan Mngt Areas
1.1
1.2
3.1
3.2
4.1
4.2
8.1
9.1
N
1:81238

Figure C-2

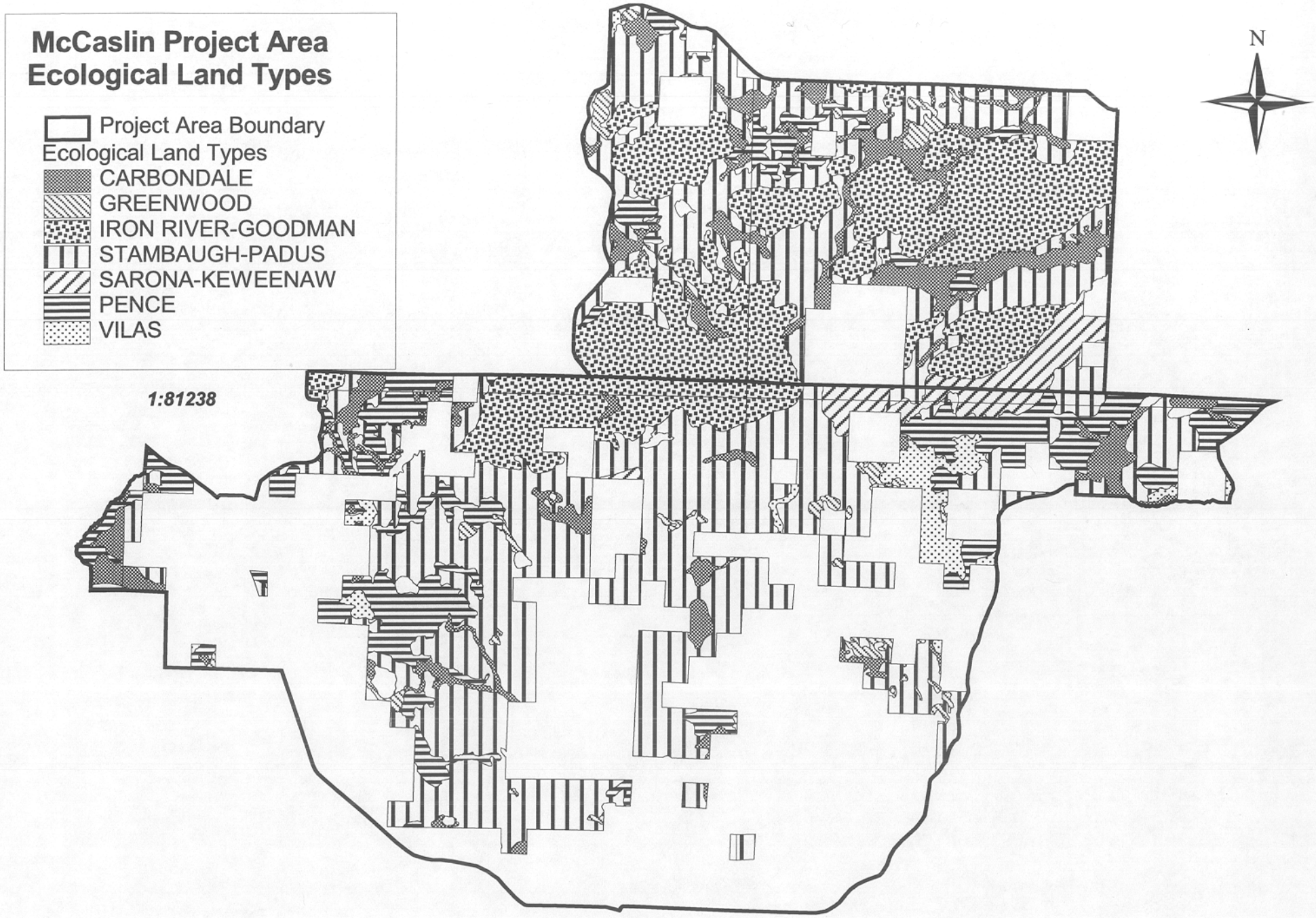
McCaslin Project Area
Ecological Land Types
Project Area Boundary
Ecological Land Types
CARBONDALE
GREENWOOD
IRON RIVER-GOODMAN
STAMBAUGH-PADUS
SARONA-KEWEENAW
PENCE
VILAS
1:81238
N

Figure C-3

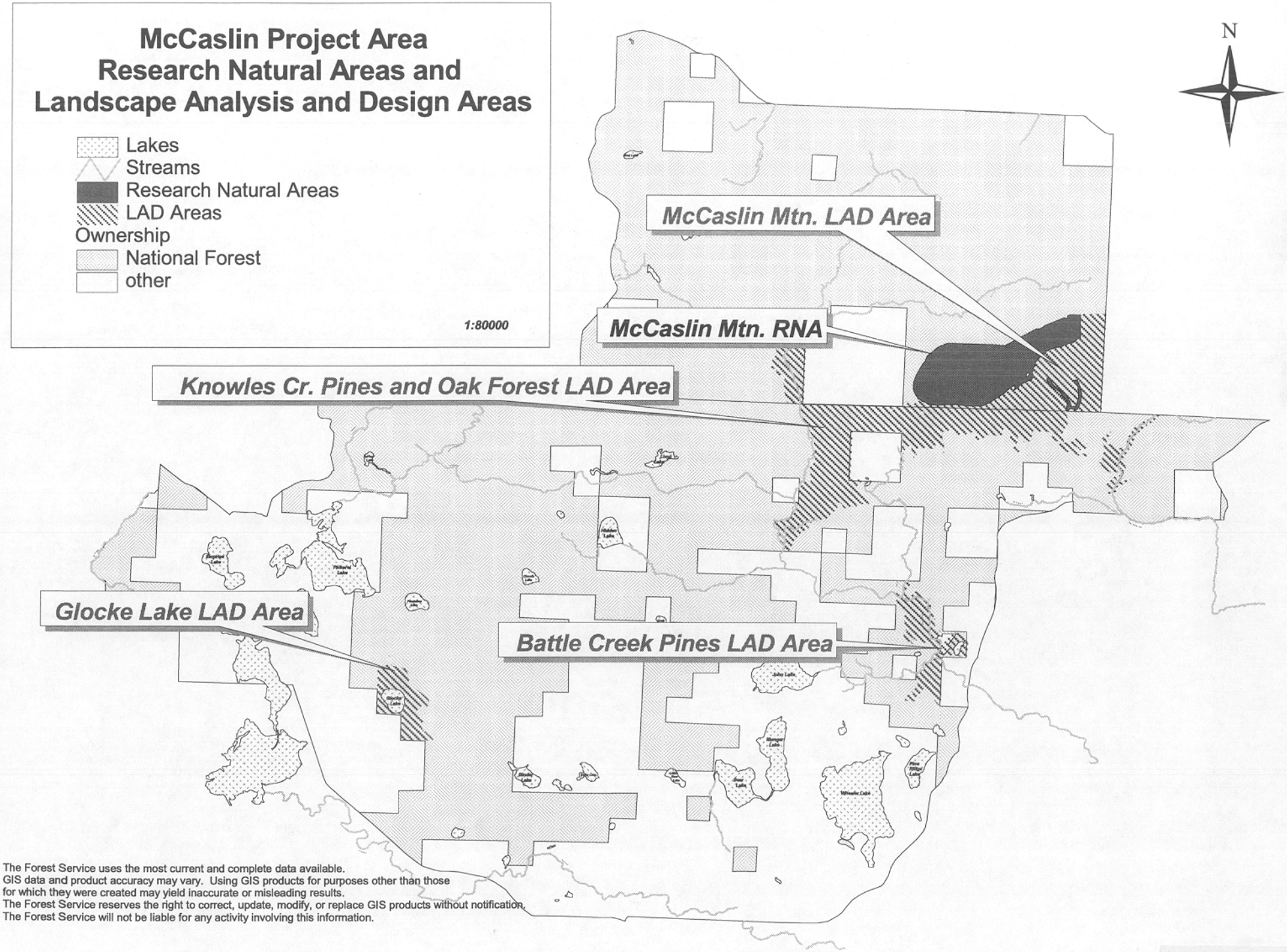

The Forest Service uses the most current and complete data available.
GIS data and product accuracy may vary. Using GIS products for purposes other than those for which they were created may yield inaccurate or misleading results.
The Forest Service reserves the right to correct, update, modify, or replace GIS products without notification.
The Forest Service will not be liable for any activity involving this information.

Figure C-4

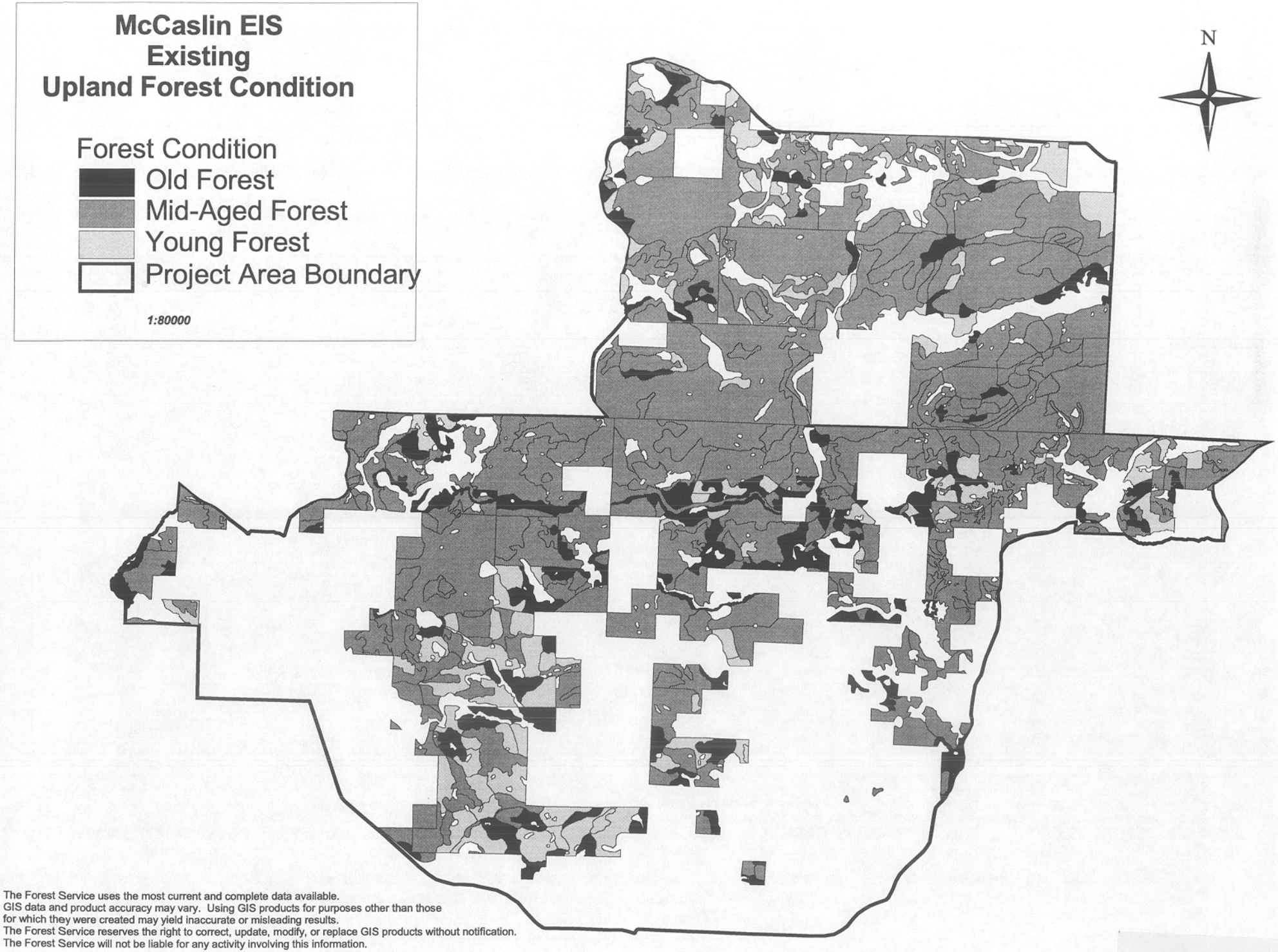

The Forest Service uses the most current and complete data available.
GIS data and product accuracy may vary. Using GIS products for purposes other than those for which they were created may yield inaccurate or misleading results.
The Forest Service reserves the right to correct, update, modify, or replace GIS products without notification.
The Forest Service will not be liable for any activity involving this information.

Figure C-5

McCaslin EIS
Alternative 1
Upland Forest Condition

Alt 1 Forest Condition

- Old Forest
- Mid-Aged Forest
- Young Forest
- Project Area Boundary

1:80000

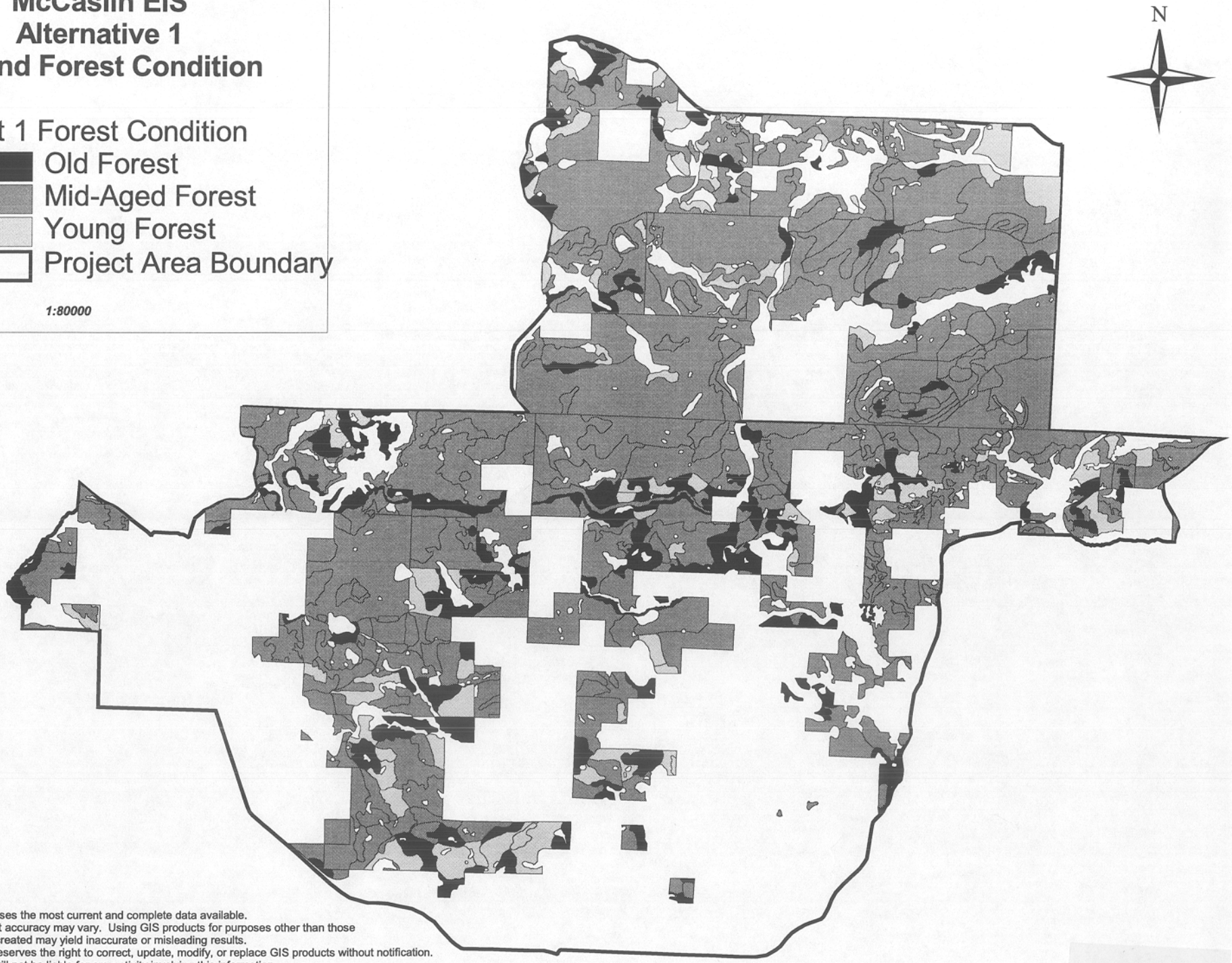

The Forest Service uses the most current and complete data available.
GIS data and product accuracy may vary. Using GIS products for purposes other than those for which they were created may yield inaccurate or misleading results.
The Forest Service reserves the right to correct, update, modify, or replace GIS products without notification.
The Forest Service will not be liable for any activity involving this information.

Figure C-6

McCaslin EIS
Alternative 2
Upland Forest Condition

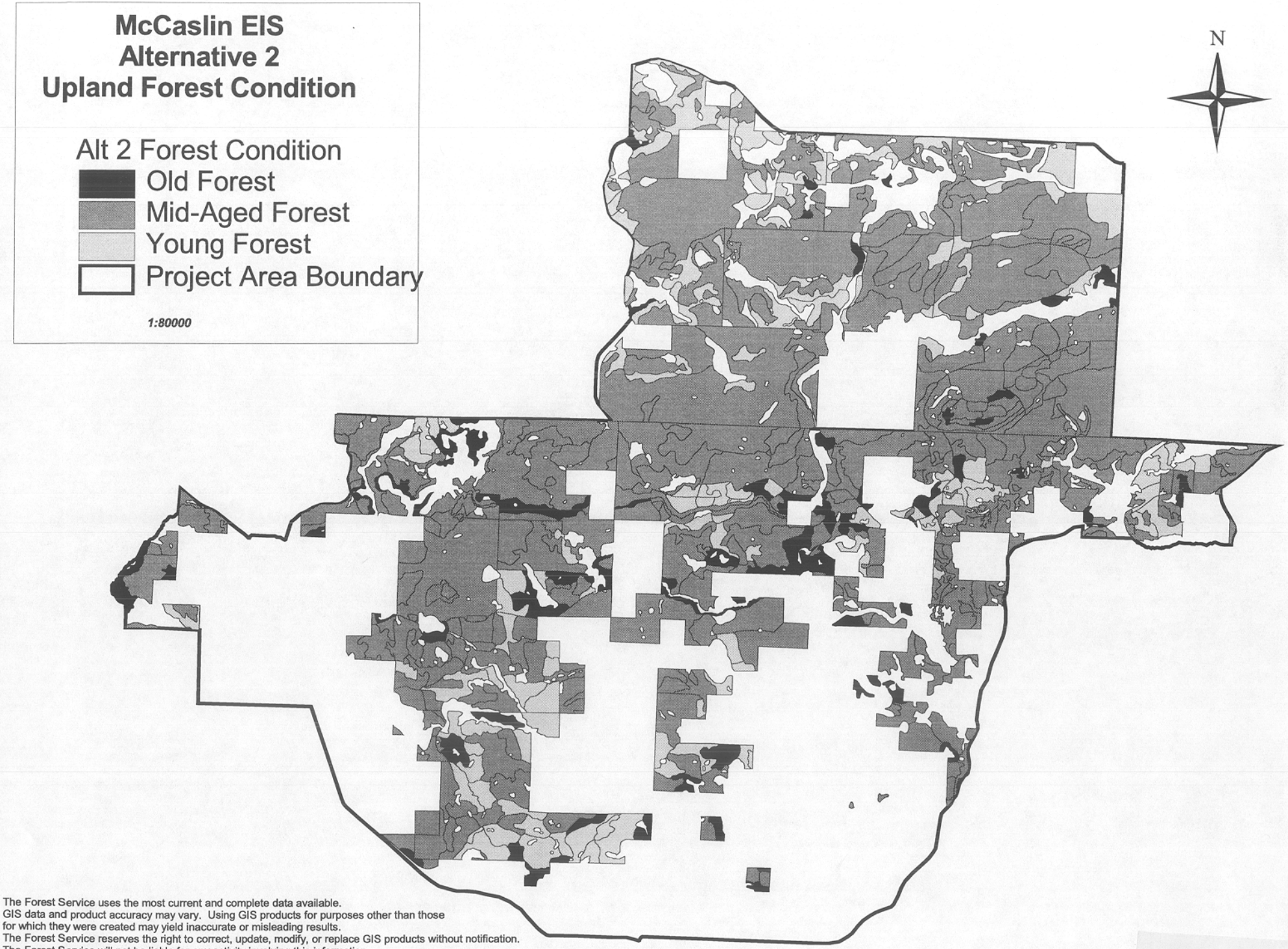

The Forest Service uses the most current and complete data available.
GIS data and product accuracy may vary. Using GIS products for purposes other than those for which they were created may yield inaccurate or misleading results.
The Forest Service reserves the right to correct, update, modify, or replace GIS products without notification.
The Forest Service will not be liable for any activity involving this information.

Figure C-7

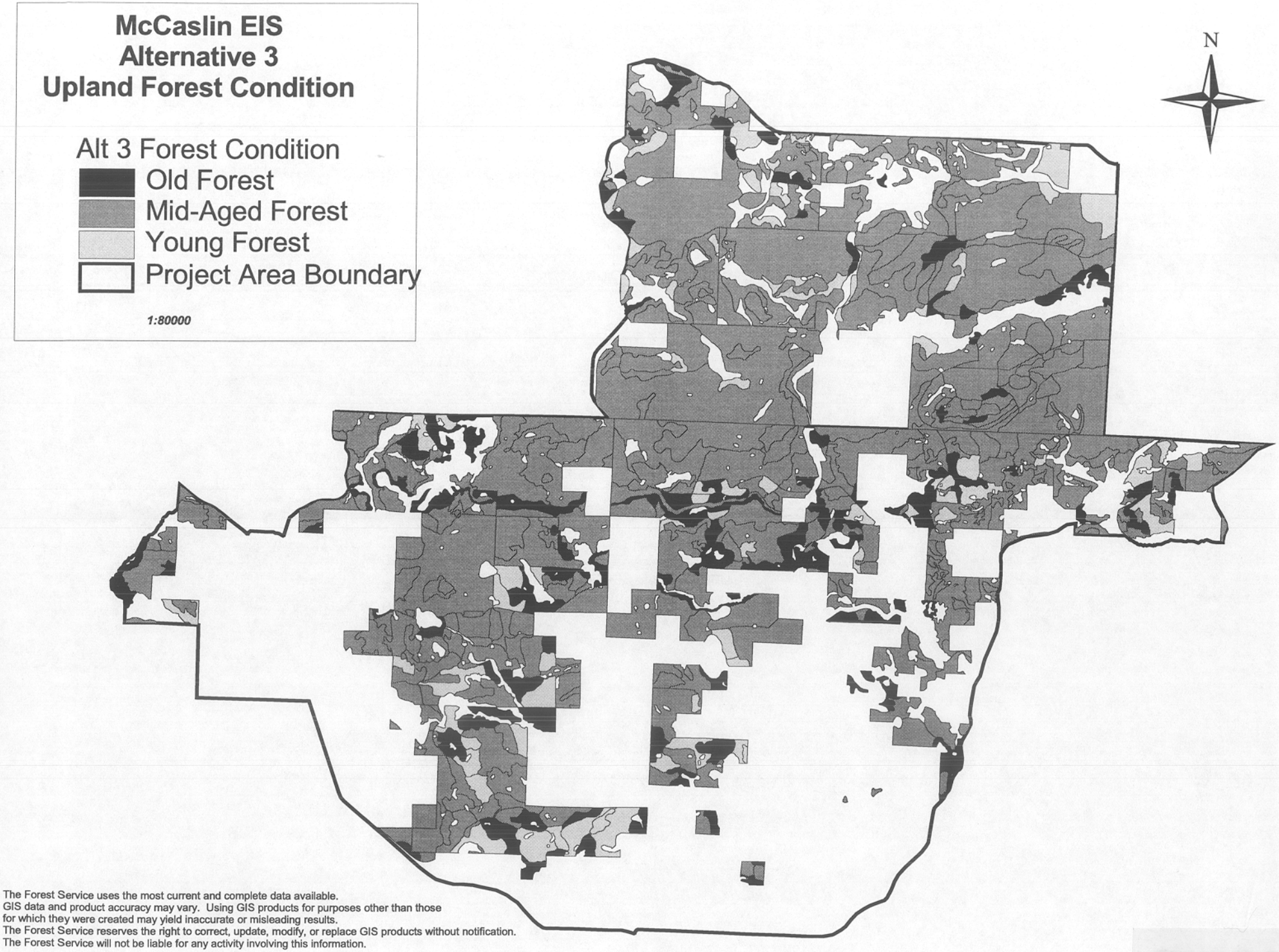

The Forest Service uses the most current and complete data available.
GIS data and product accuracy may vary. Using GIS products for purposes other than those for which they were created may yield inaccurate or misleading results.
The Forest Service reserves the right to correct, update, modify, or replace GIS products without notification.
The Forest Service will not be liable for any activity involving this information.

Figure C-8

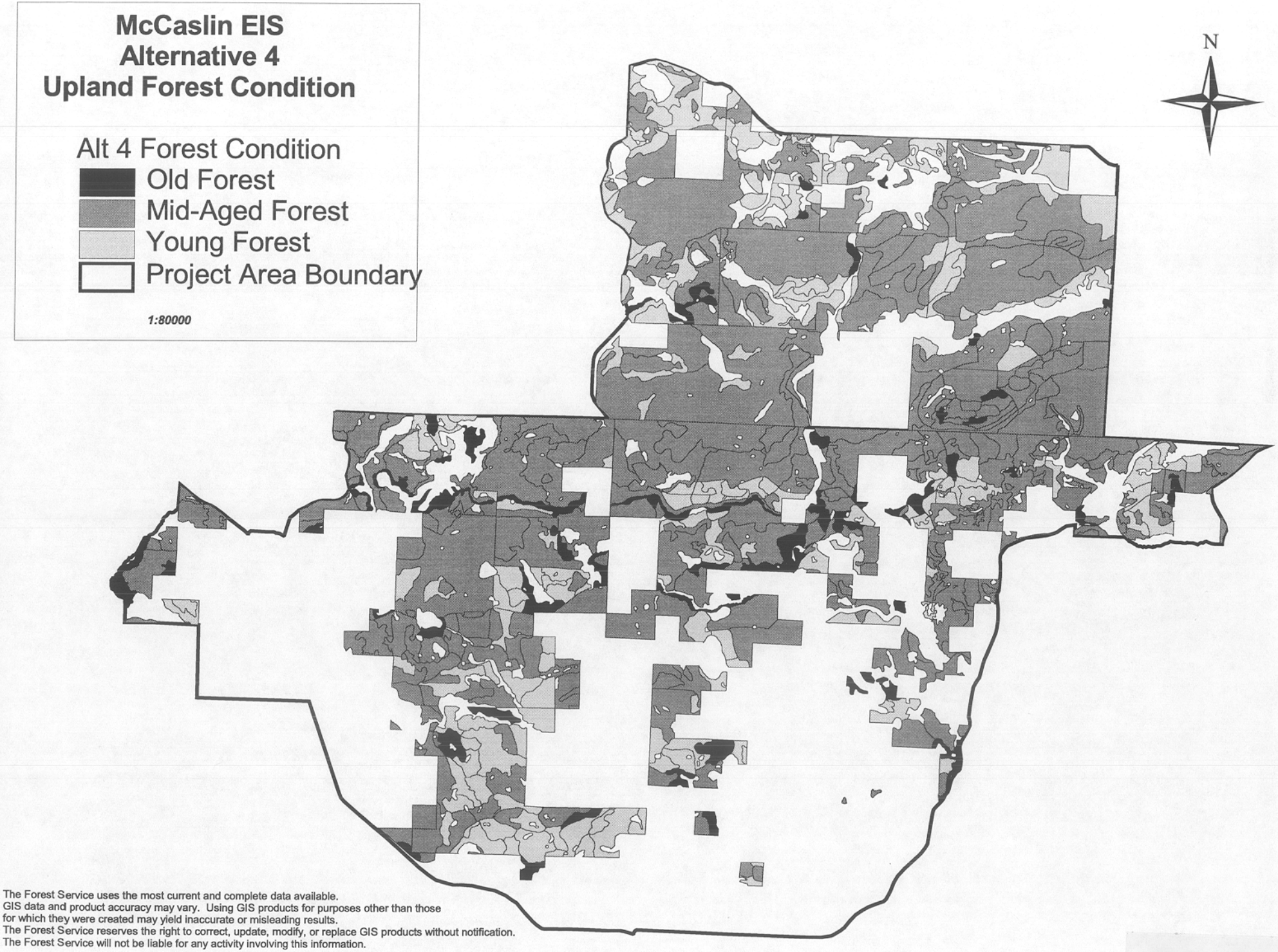

The Forest Service uses the most current and complete data available.
GIS data and product accuracy may vary. Using GIS products for purposes other than those for which they were created may yield inaccurate or misleading results.
The Forest Service reserves the right to correct, update, modify, or replace GIS products without notification.
The Forest Service will not be liable for any activity involving this information.

Figure C-9

McCaslin EIS
Alternative 5
Upland Forest Condition

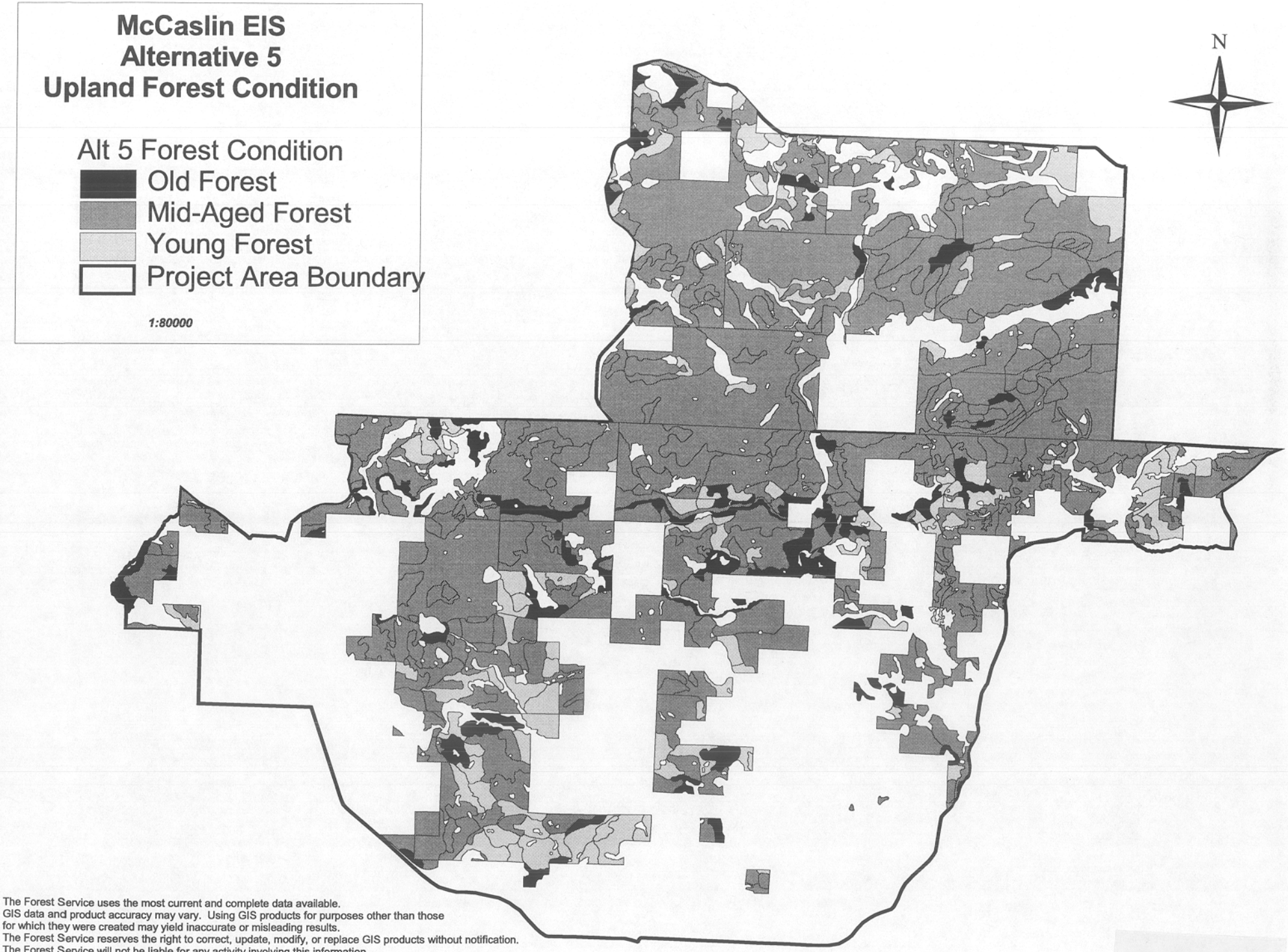

The Forest Service uses the most current and complete data available.
GIS data and product accuracy may vary. Using GIS products for purposes other than those for which they were created may yield inaccurate or misleading results.
The Forest Service reserves the right to correct, update, modify, or replace GIS products without notification.
The Forest Service will not be liable for any activity involving this information.

Figure C-10

McCaslin EIS
Existing
Forest Type Composition

Project Area Boundary

McCaslin Stands

- Red/White/Jack Pine, White Spruce
- Mixed Hardwood Group
- Oak
- Aspen Group
- Lowland Forested
- Permanently Open

1:80000

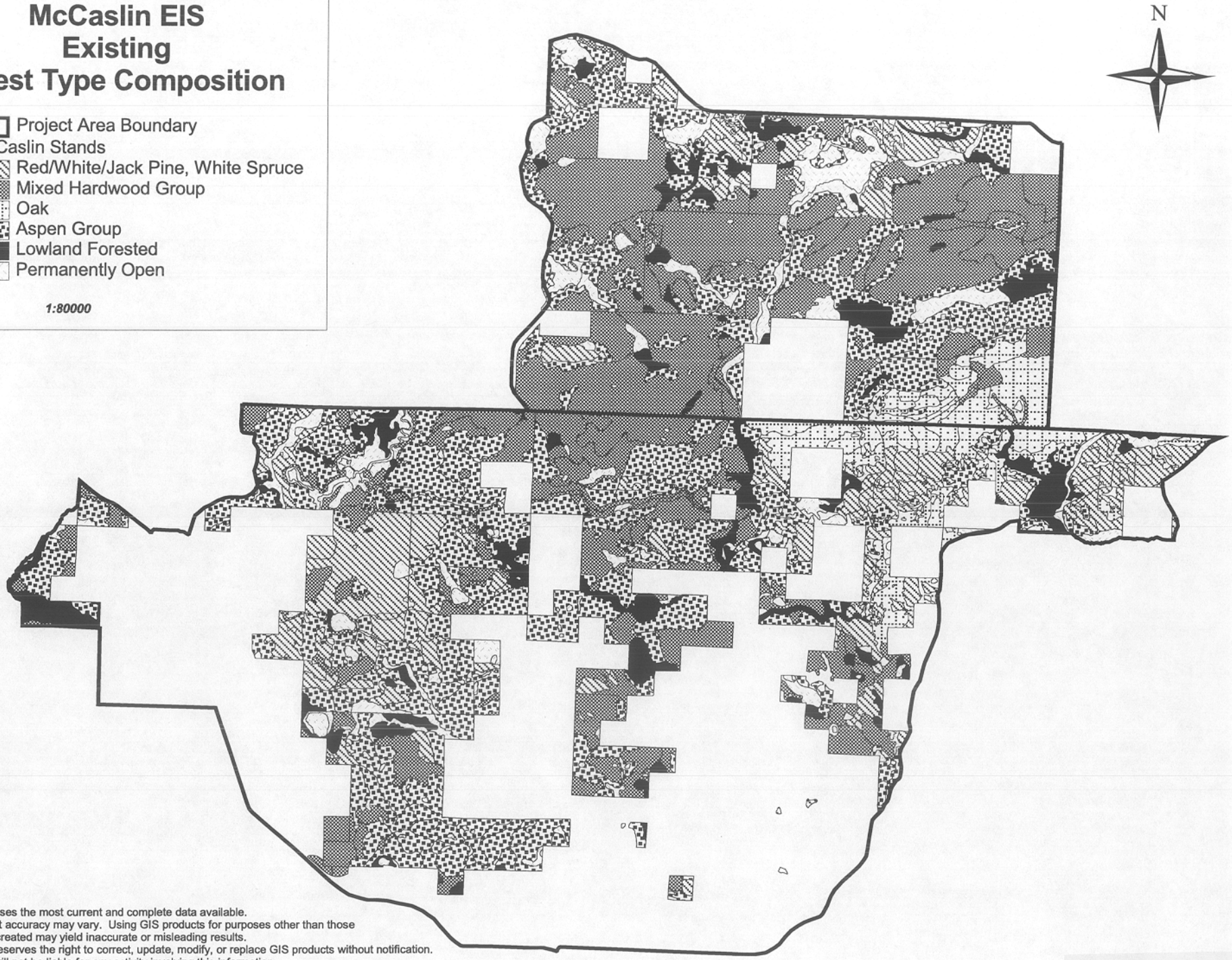

The Forest Service uses the most current and complete data available.
GIS data and product accuracy may vary. Using GIS products for purposes other than those for which they were created may yield inaccurate or misleading results.
The Forest Service reserves the right to correct, update, modify, or replace GIS products without notification.
The Forest Service will not be liable for any activity involving this information.

Figure C–11

McCaslin EIS
Alternative 1
Forest Type Composition

Project Area Boundary

McCaslin Stands

- Red/White/Jack Pine, White Spruce
- Mixed Hardwood Group
- Oak
- Aspen Group
- Lowland Forested
- Permanently Open

1:80000

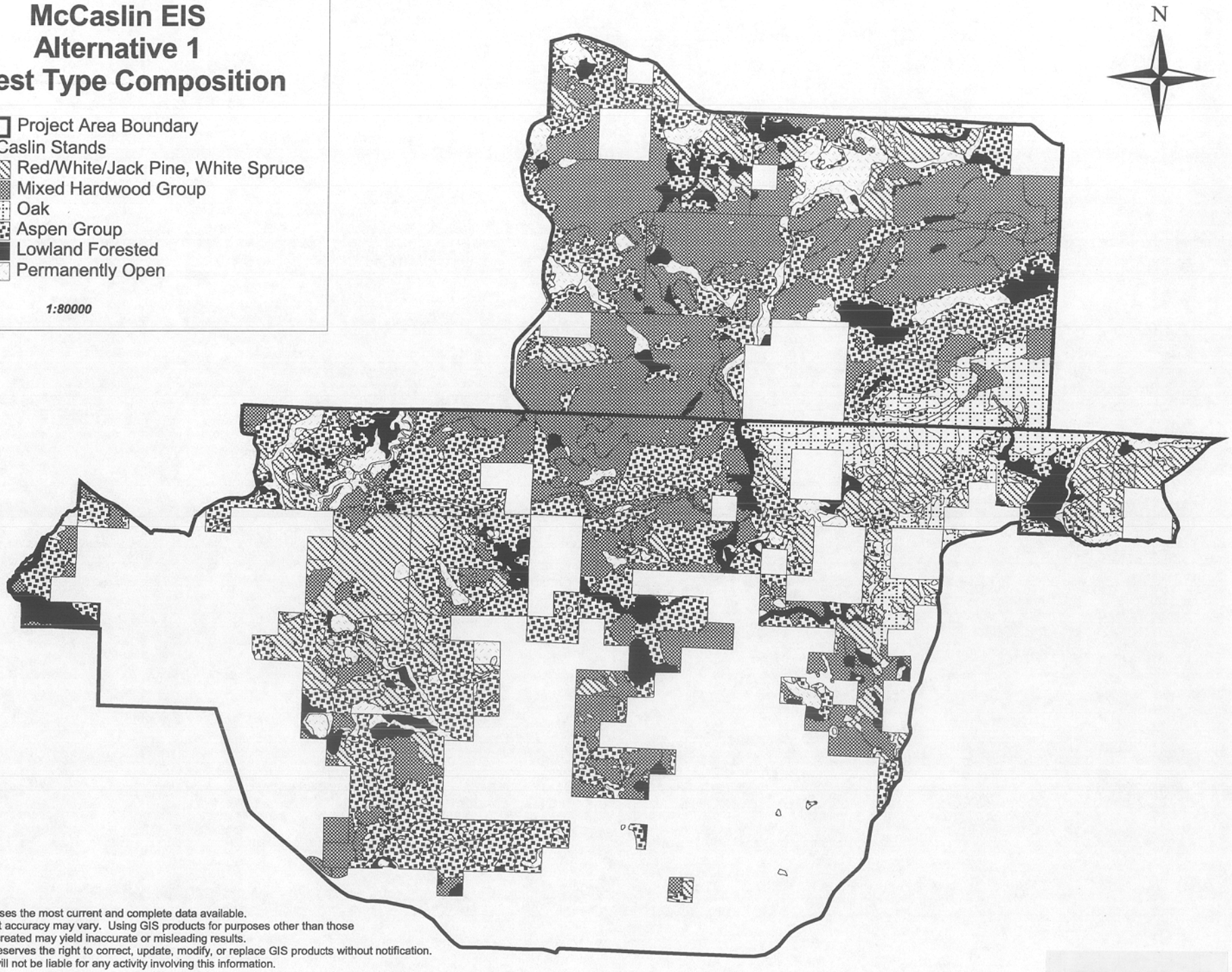

The Forest Service uses the most current and complete data available.
GIS data and product accuracy may vary. Using GIS products for purposes other than those for which they were created may yield inaccurate or misleading results.
The Forest Service reserves the right to correct, update, modify, or replace GIS products without notification.
The Forest Service will not be liable for any activity involving this information.

Figure C–12

McCaslin EIS
Alternative 2
Forest Type Composition

McCaslin Stands
- Red/White/Jack Pine, White Spruce
- Mixed Hardwood Group
- Oak
- Aspen Group
- Lowland Forested
- Permanently Open
- Project Area Boundary

1:80000

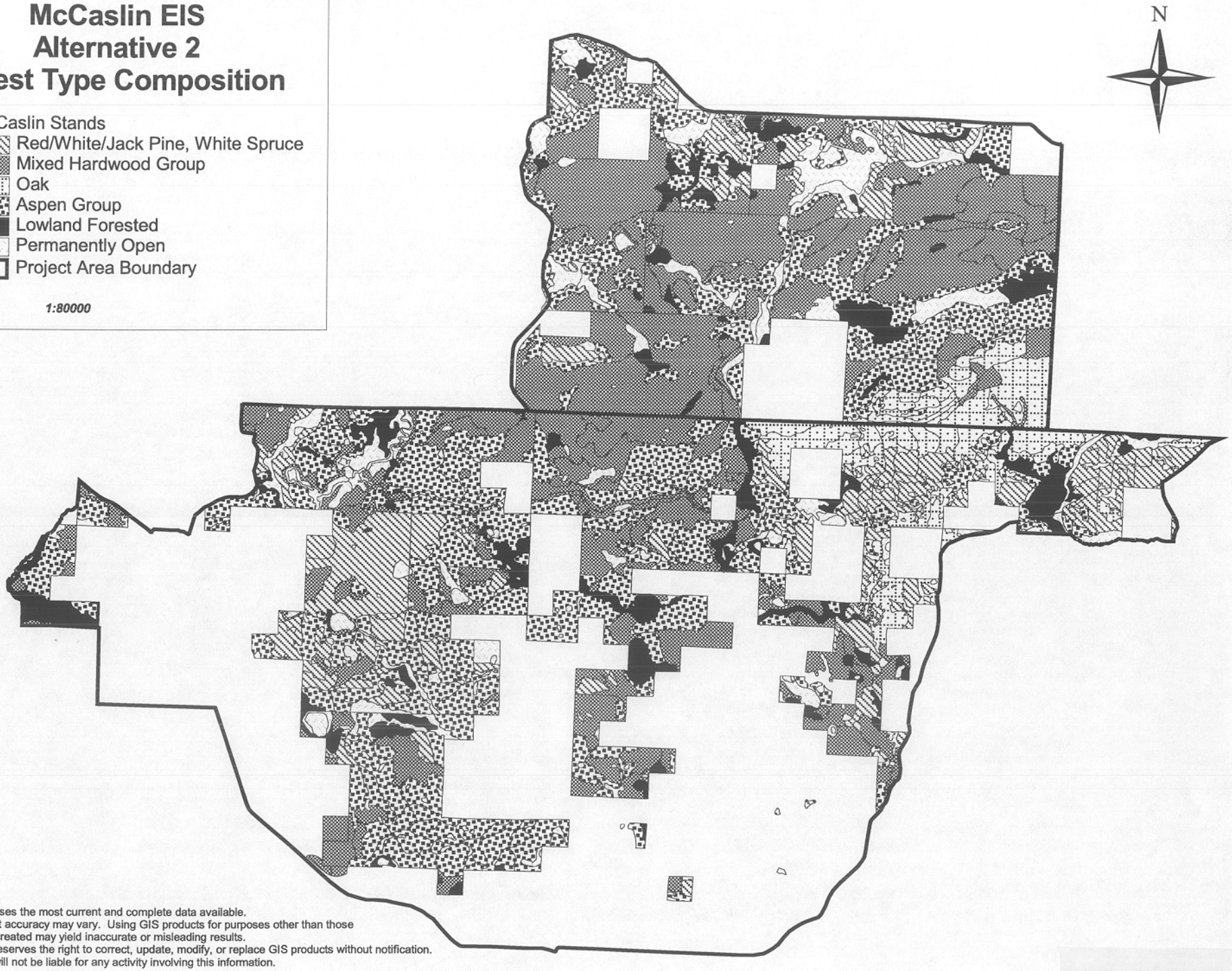

The Forest Service uses the most current and complete data available.
GIS data and product accuracy may vary. Using GIS products for purposes other than those for which they were created may yield inaccurate or misleading results.
The Forest Service reserves the right to correct, update, modify, or replace GIS products without notification.
The Forest Service will not be liable for any activity involving this information.

Figure C-13

McCaslin EIS
Alternative 3
Forest Type Composition

McCaslin Stands
- Red/White/Jack Pine, White Spruce
- Mixed Hardwood Group
- Oak
- Aspen Group
- Lowland Forested
- Permanently Open
- Project Area Boundary

1:80000

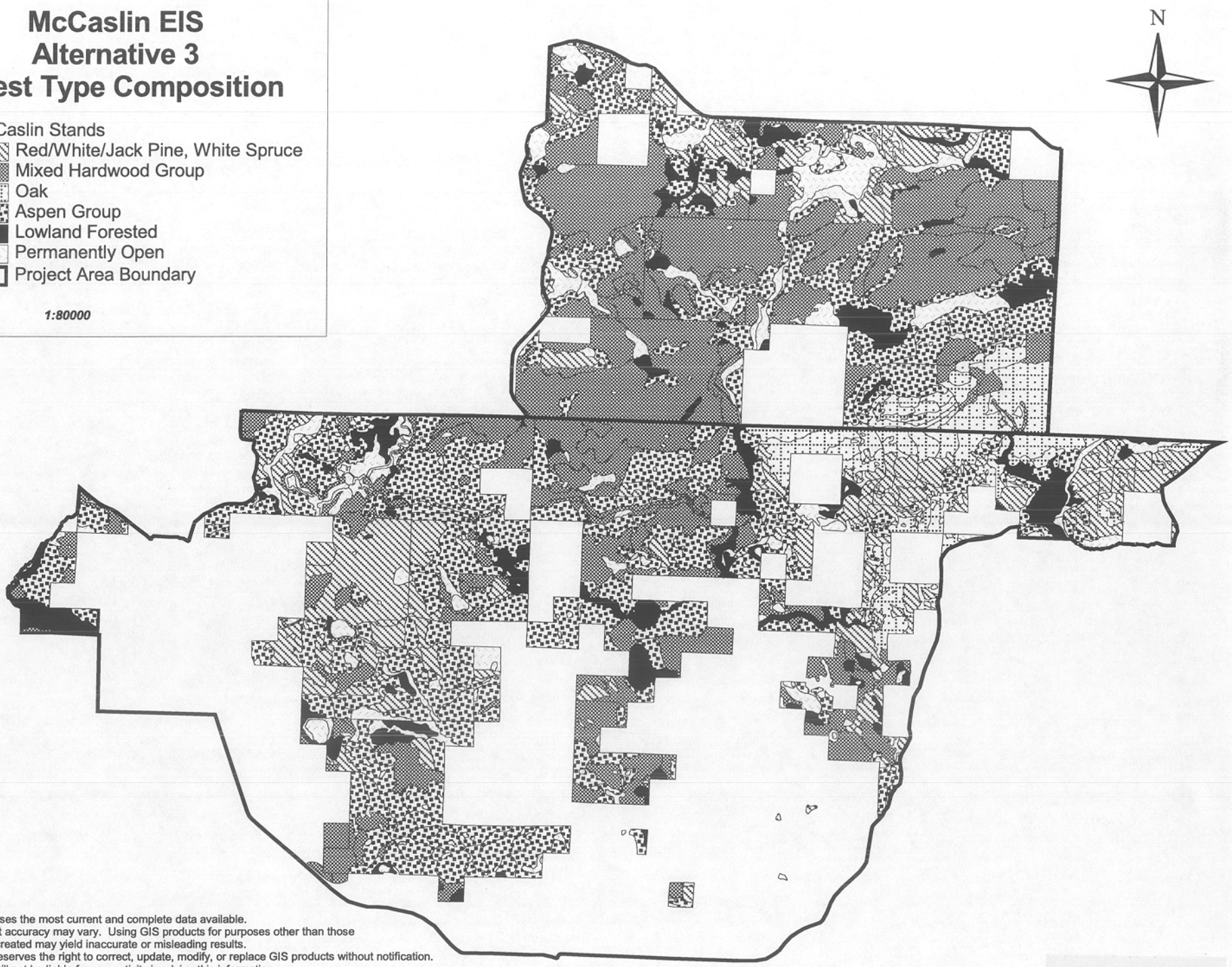

The Forest Service uses the most current and complete data available.
GIS data and product accuracy may vary. Using GIS products for purposes other than those for which they were created may yield inaccurate or misleading results.
The Forest Service reserves the right to correct, update, modify, or replace GIS products without notification.
The Forest Service will not be liable for any activity involving this information.

Figure C-14

McCaslin EIS
Alternative 4
Forest Type Composition

McCaslin Stands
- Red/White/Jack Pine, White Spruce
- Mixed Hardwood Group
- Oak
- Aspen Group
- Lowland Forested
- Permanently Open
- Project Area Boundary

1:80000

N

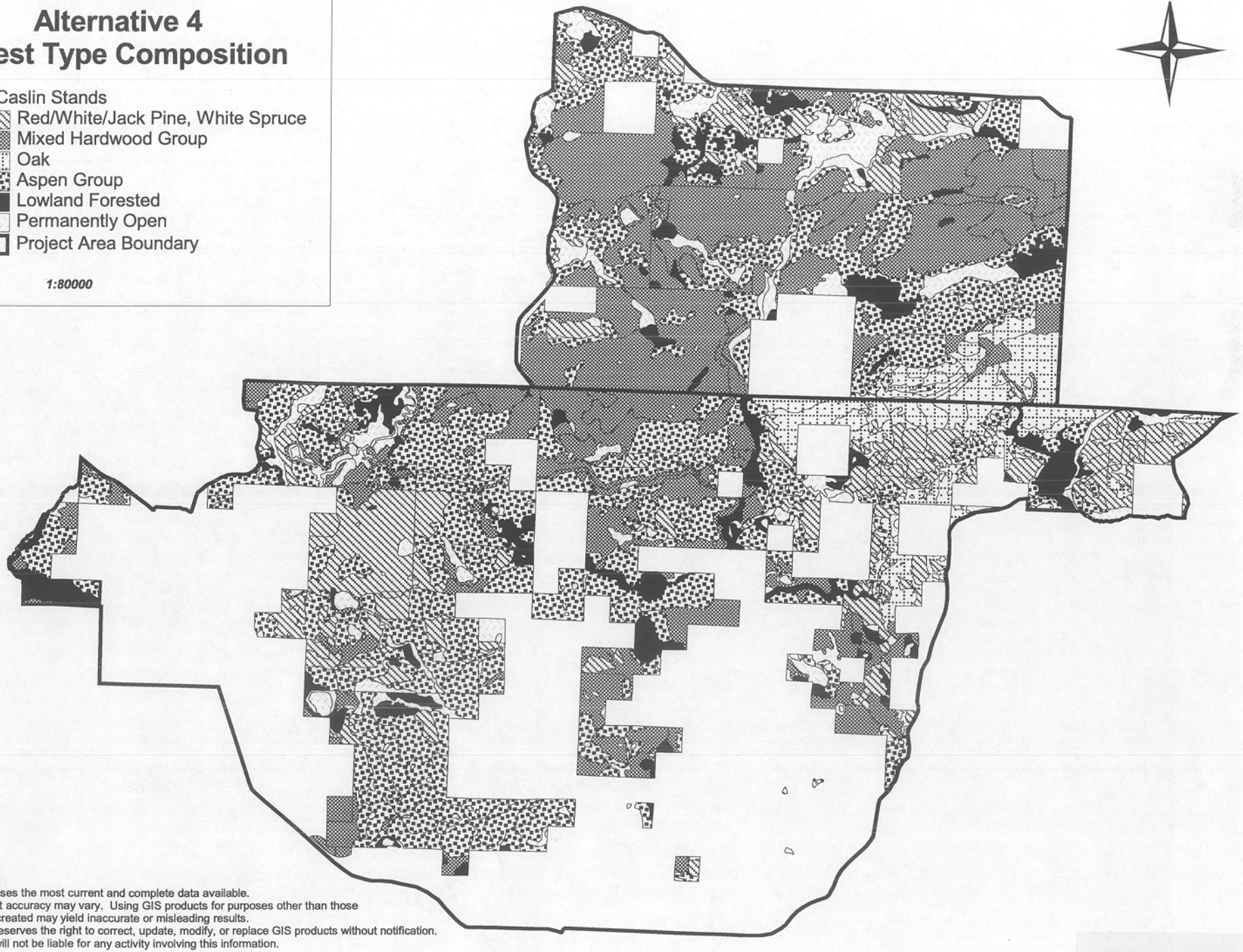

The Forest Service uses the most current and complete data available.
GIS data and product accuracy may vary. Using GIS products for purposes other than those for which they were created may yield inaccurate or misleading results.
The Forest Service reserves the right to correct, update, modify, or replace GIS products without notification.
The Forest Service will not be liable for any activity involving this information.

Figure C-15

McCaslin EIS
Alternative 5
Forest Type Composition

McCaslin Stands
- Red/White/Jack Pine, White Spruce
- Mixed Hardwood Group
- Oak
- Aspen Group
- Lowland Forested
- Permanently Open
- Project Area Boundary

1:80000

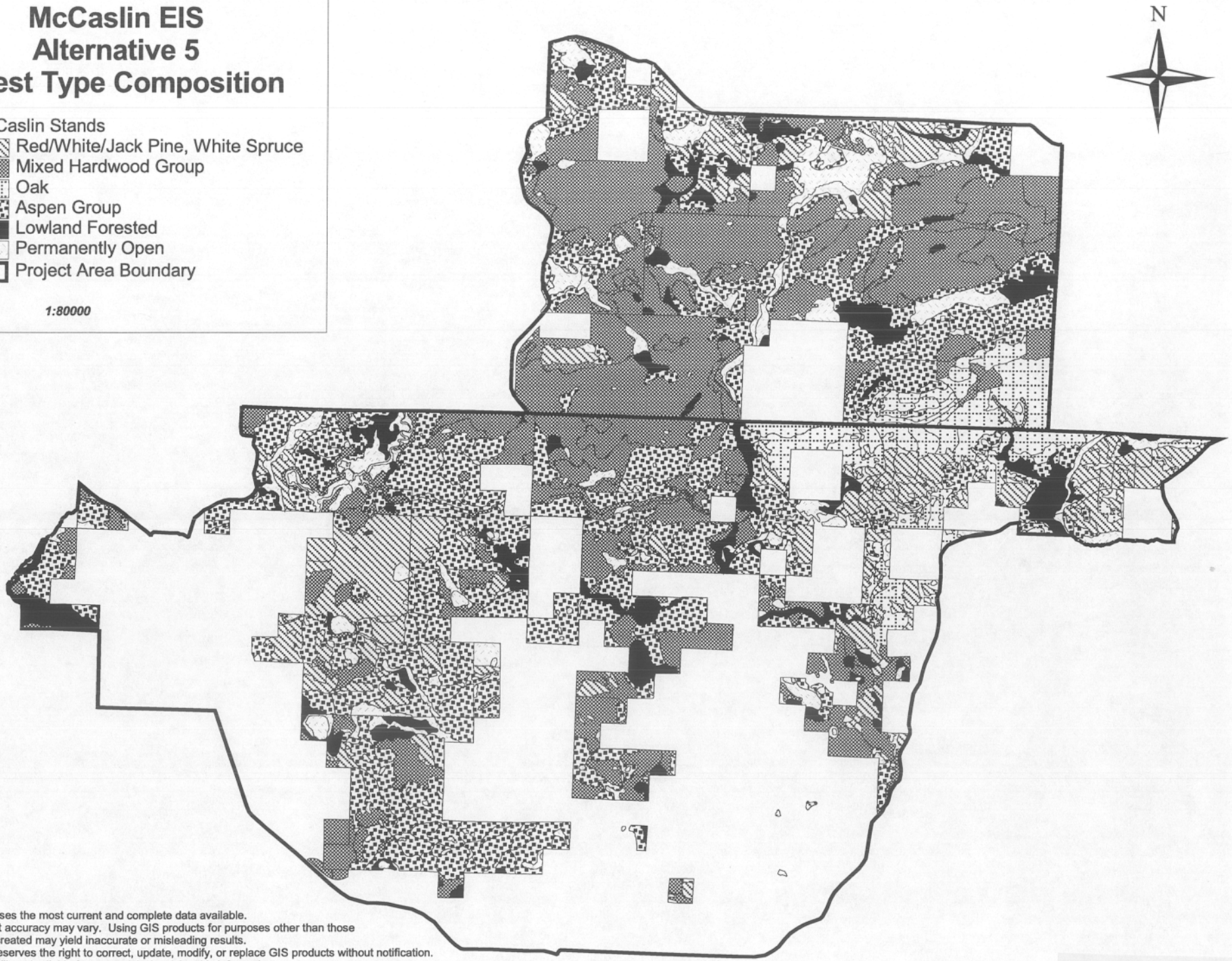

The Forest Service uses the most current and complete data available.
GIS data and product accuracy may vary. Using GIS products for purposes other than those for which they were created may yield inaccurate or misleading results.
The Forest Service reserves the right to correct, update, modify, or replace GIS products without notification.
The Forest Service will not be liable for any activity involving this information.

Figure C–16

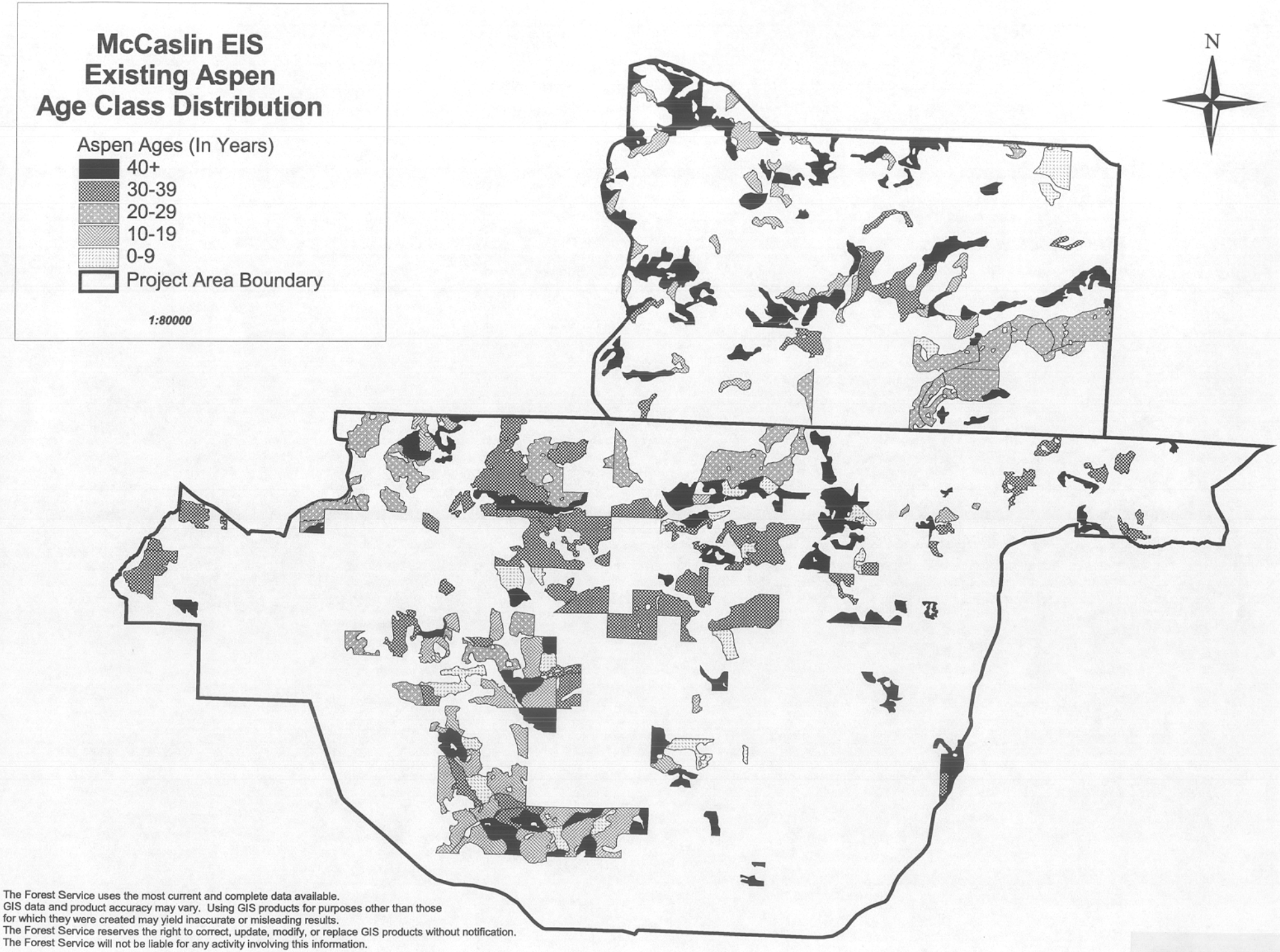

The Forest Service uses the most current and complete data available.
GIS data and product accuracy may vary. Using GIS products for purposes other than those for which they were created may yield inaccurate or misleading results.
The Forest Service reserves the right to correct, update, modify, or replace GIS products without notification.
The Forest Service will not be liable for any activity involving this information.

Figure C-17

McCaslin EIS
Alternative 1
Aspen Age Class Distribution

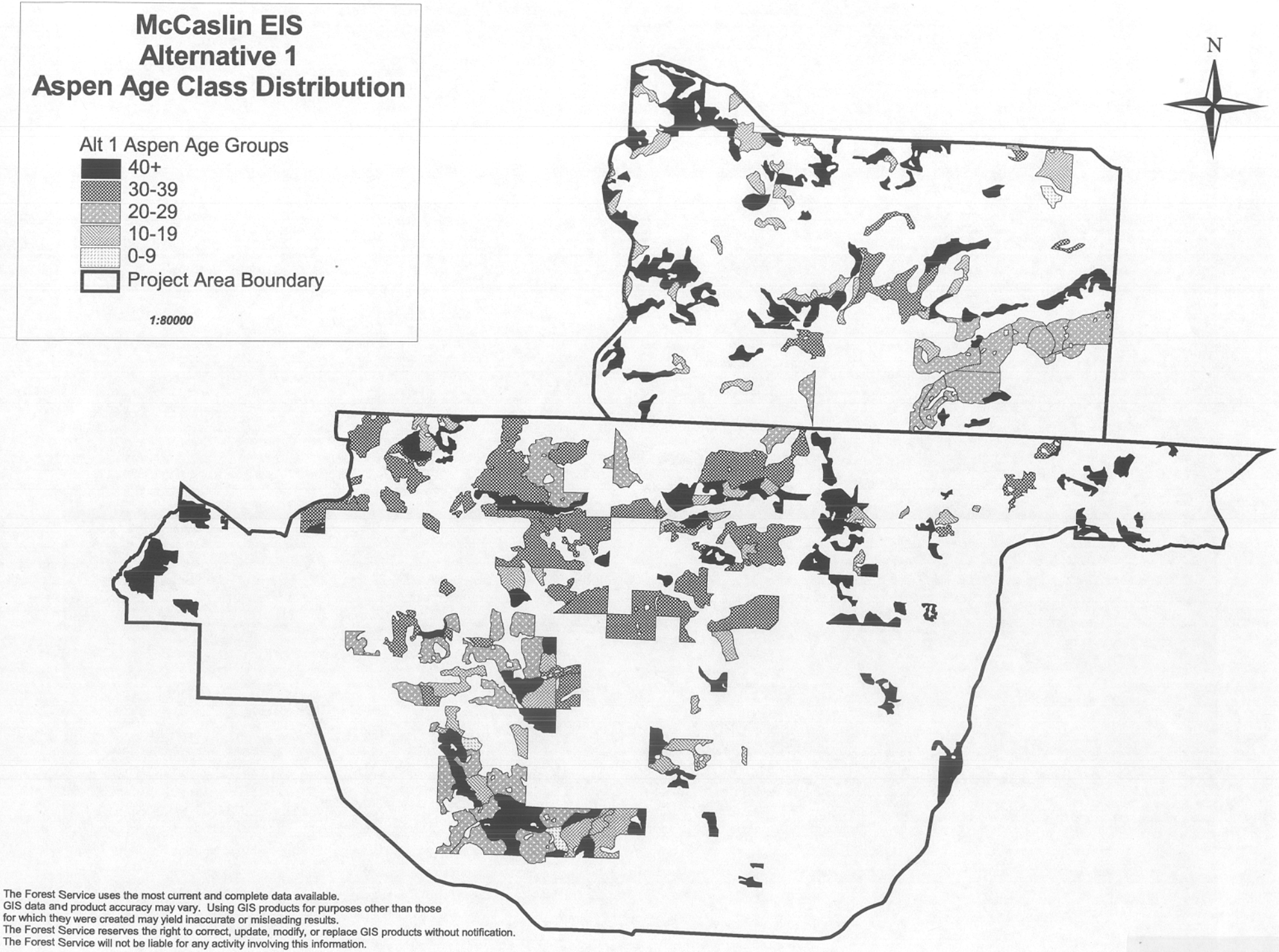

The Forest Service uses the most current and complete data available.
GIS data and product accuracy may vary. Using GIS products for purposes other than those for which they were created may yield inaccurate or misleading results.
The Forest Service reserves the right to correct, update, modify, or replace GIS products without notification.
The Forest Service will not be liable for any activity involving this information.

Figure C-18

McCaslin EIS
Alternative 2
Aspen Age Class Distribution

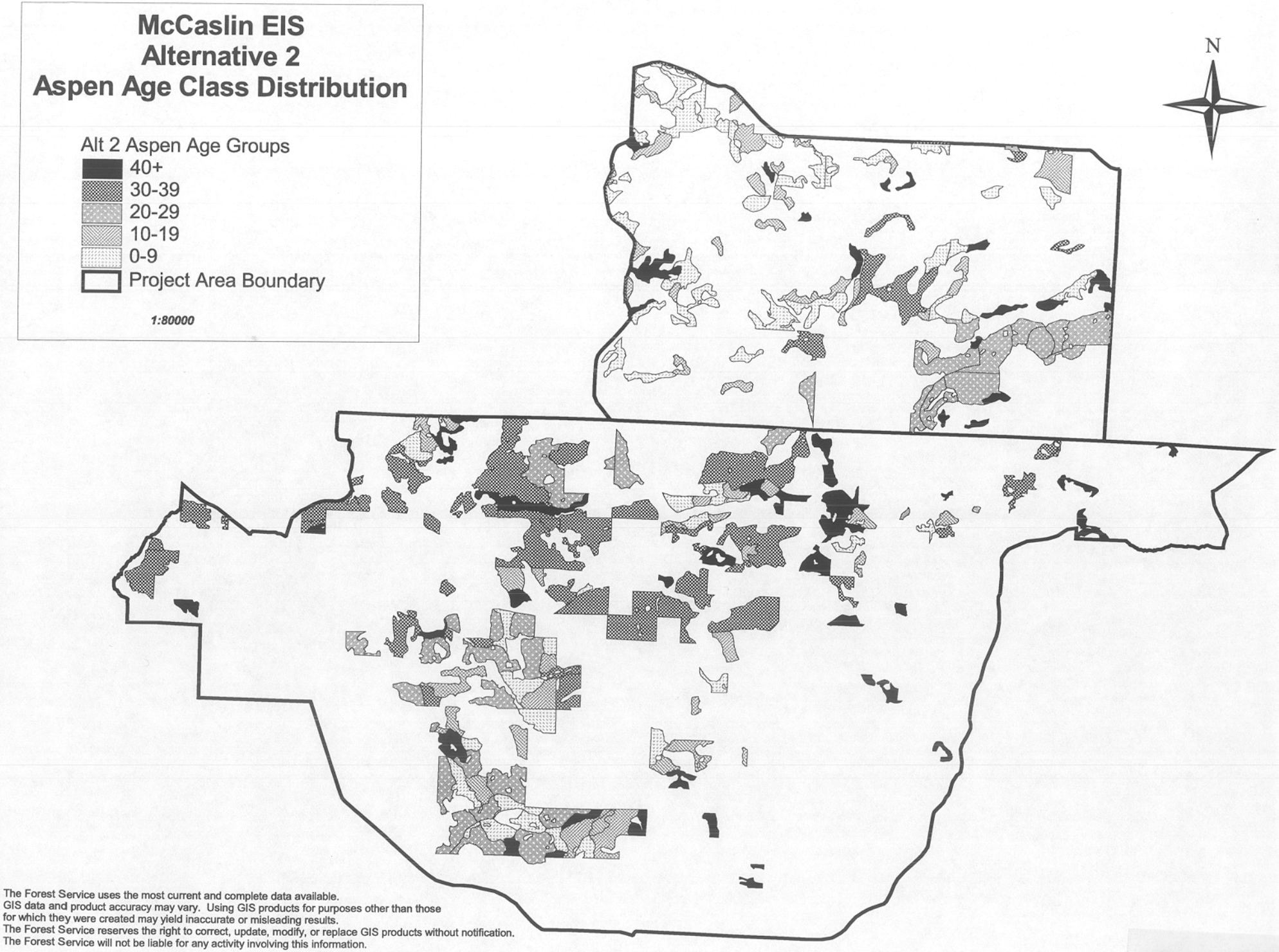

The Forest Service uses the most current and complete data available.
GIS data and product accuracy may vary. Using GIS products for purposes other than those for which they were created may yield inaccurate or misleading results.
The Forest Service reserves the right to correct, update, modify, or replace GIS products without notification.
The Forest Service will not be liable for any activity involving this information.

Figure C–19

McCaslin EIS
Alternative 3
Aspen Age Class Distribution

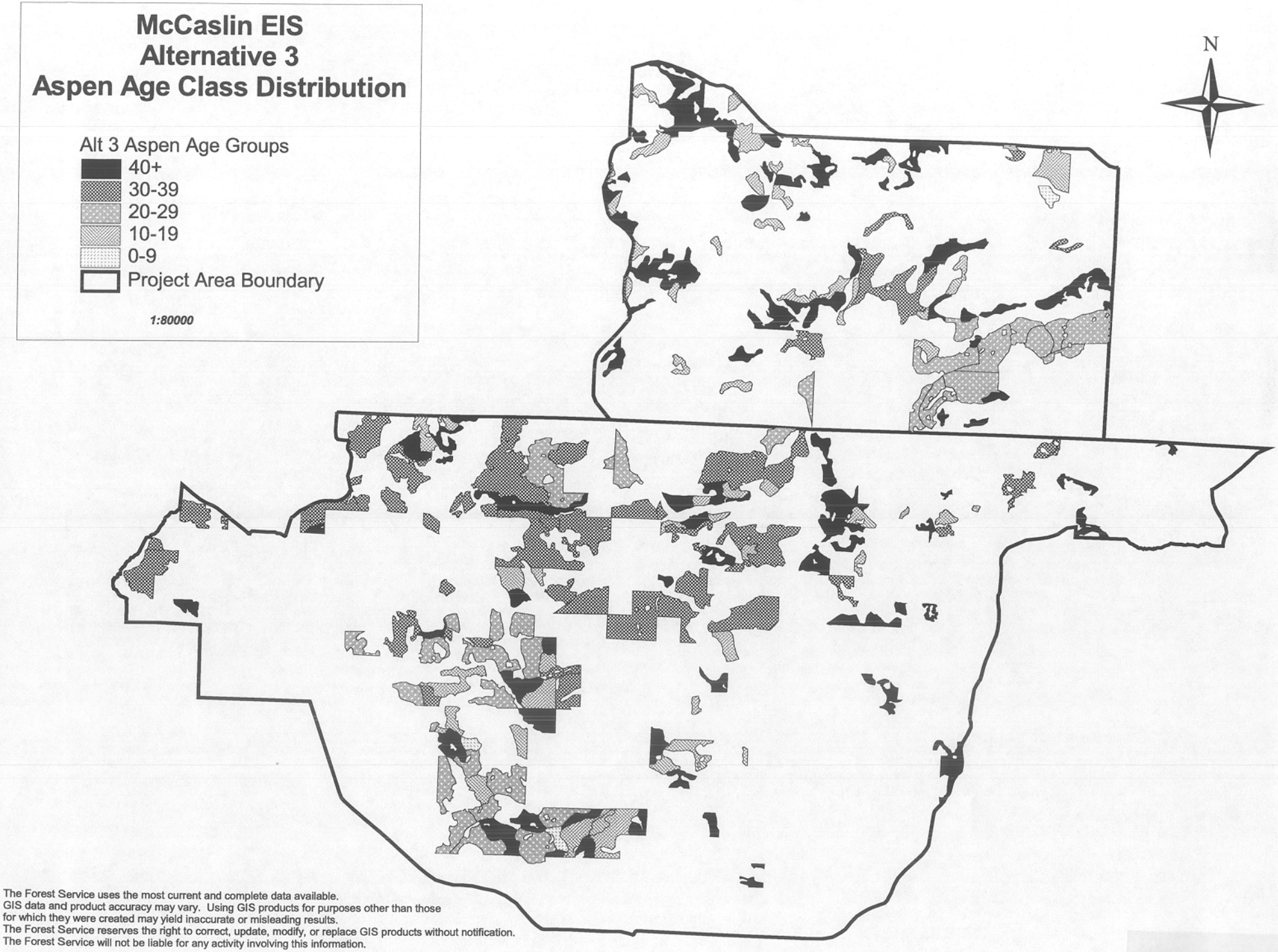

The Forest Service uses the most current and complete data available.
GIS data and product accuracy may vary. Using GIS products for purposes other than those for which they were created may yield inaccurate or misleading results.
The Forest Service reserves the right to correct, update, modify, or replace GIS products without notification.
The Forest Service will not be liable for any activity involving this information.

Figure C-20

McCaslin EIS
Alternative 4
Aspen Age Class Distribution

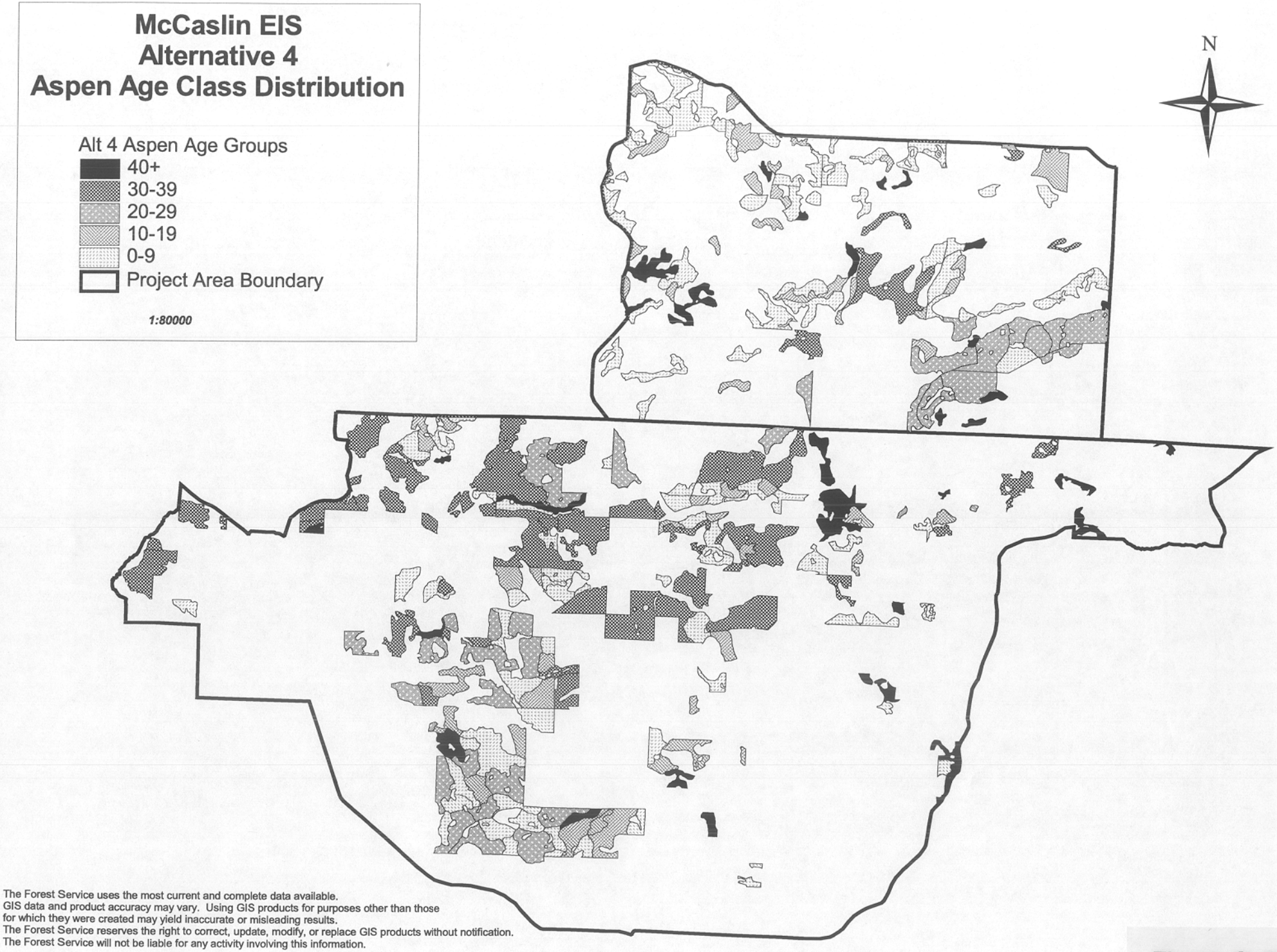

The Forest Service uses the most current and complete data available.
GIS data and product accuracy may vary. Using GIS products for purposes other than those for which they were created may yield inaccurate or misleading results.
The Forest Service reserves the right to correct, update, modify, or replace GIS products without notification.
The Forest Service will not be liable for any activity involving this information.

Figure C-21

McCaslin EIS
Alternative 5
Aspen Age Class Distribution

Alt 5 Aspen Age Groups
- 40+
- 30-39
- 20-29
- 10-19
- 0-9
- Project Area Boundary

1:80000

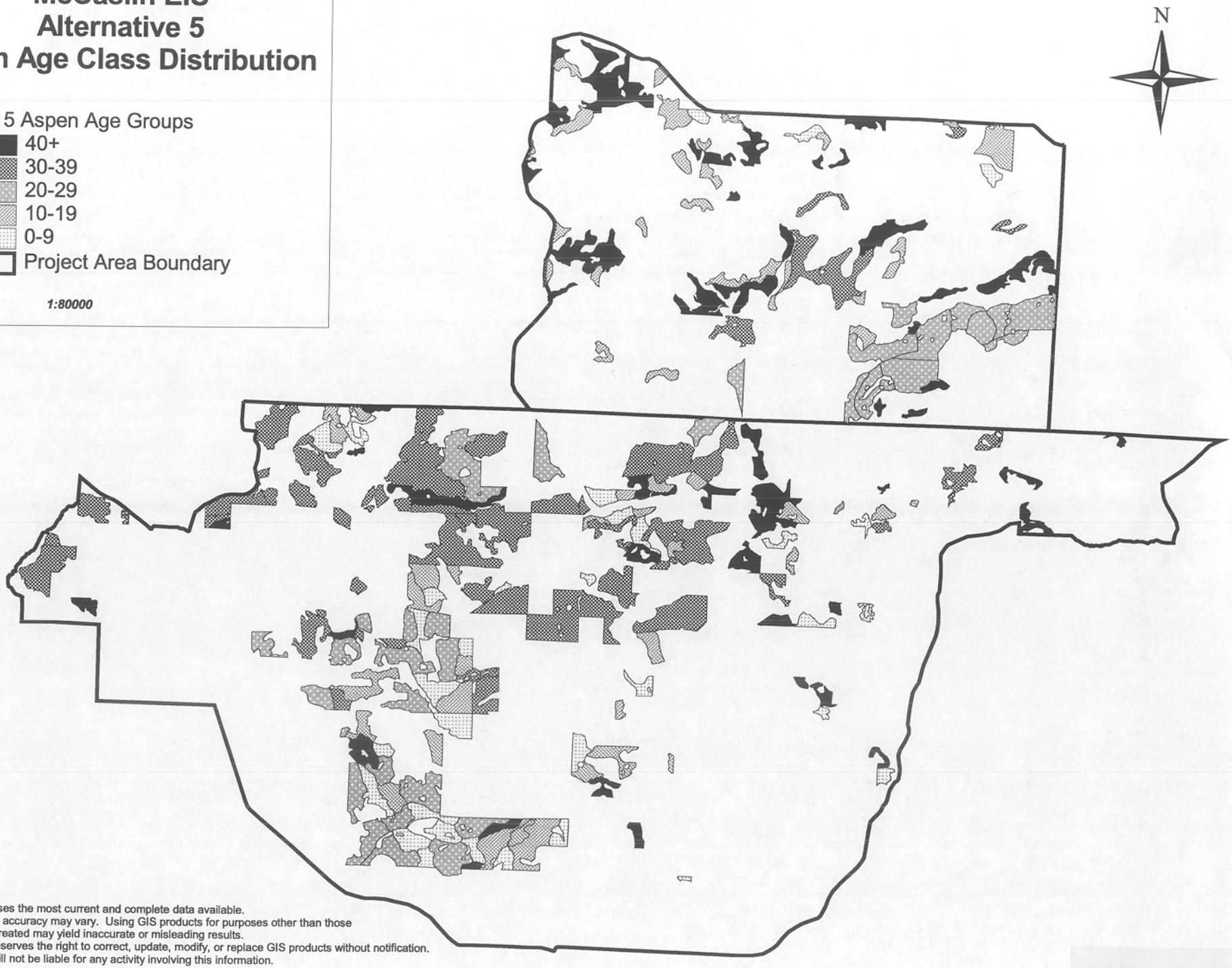

The Forest Service uses the most current and complete data available.
GIS data and product accuracy may vary. Using GIS products for purposes other than those for which they were created may yield inaccurate or misleading results.
The Forest Service reserves the right to correct, update, modify, or replace GIS products without notification.
The Forest Service will not be liable for any activity involving this information.

Figure C-22