Map 34 : Temporary Road Development

(Potential Locations To Access All Proposed Salvage Units)

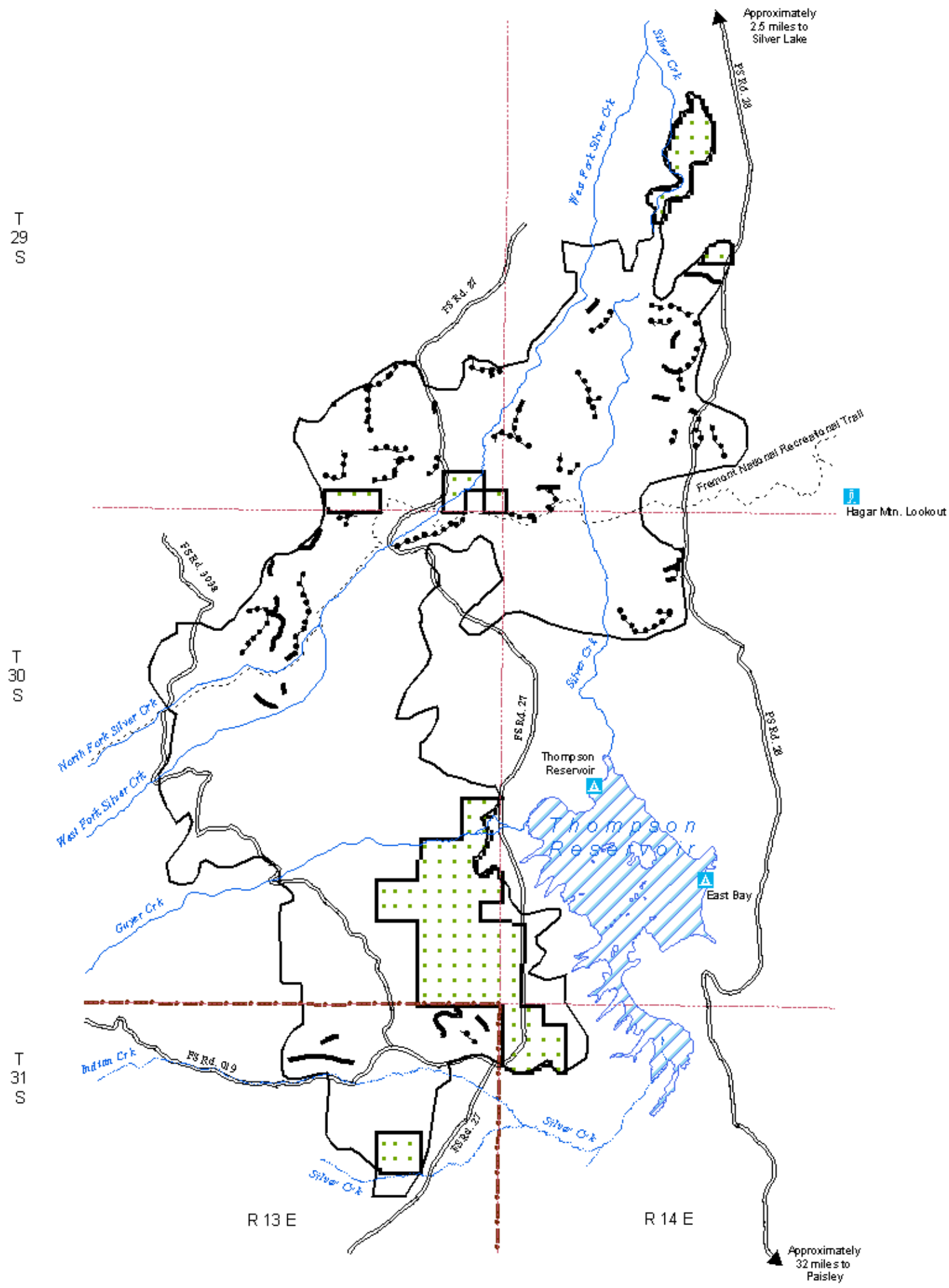

Legend

- 1954 Klamath Reservation Boundary
- Pvt. or other Federal/State Lands
- New Development Roads
- Re-open Unclassified Roads
- F.S. Road
- Intermittent Stream
- Perennial Stream
- Project Area Boundary

U.S. DEPARTMENT OF AGRICULTURE
Forest Service
Fremont-Winema National Forests

Silver Lake Ranger District

Toolbox Fire Recovery Project DEIS
Silver Portion

Summer 2003

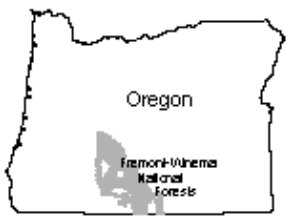

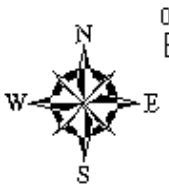

0 1.25 2.5 5 Miles

0 1.5 3 6 Kilometers

Scale 1:90000

The Forest Service cannot assure the reliability or suitability of this information for any particular purpose. Original data elements were compiled from a variety of sources and may not meet National Mapping Accuracy Standards. This information may be updated, corrected, or otherwise modified without notification.