Map 32 : Old Growth - Silver Fire

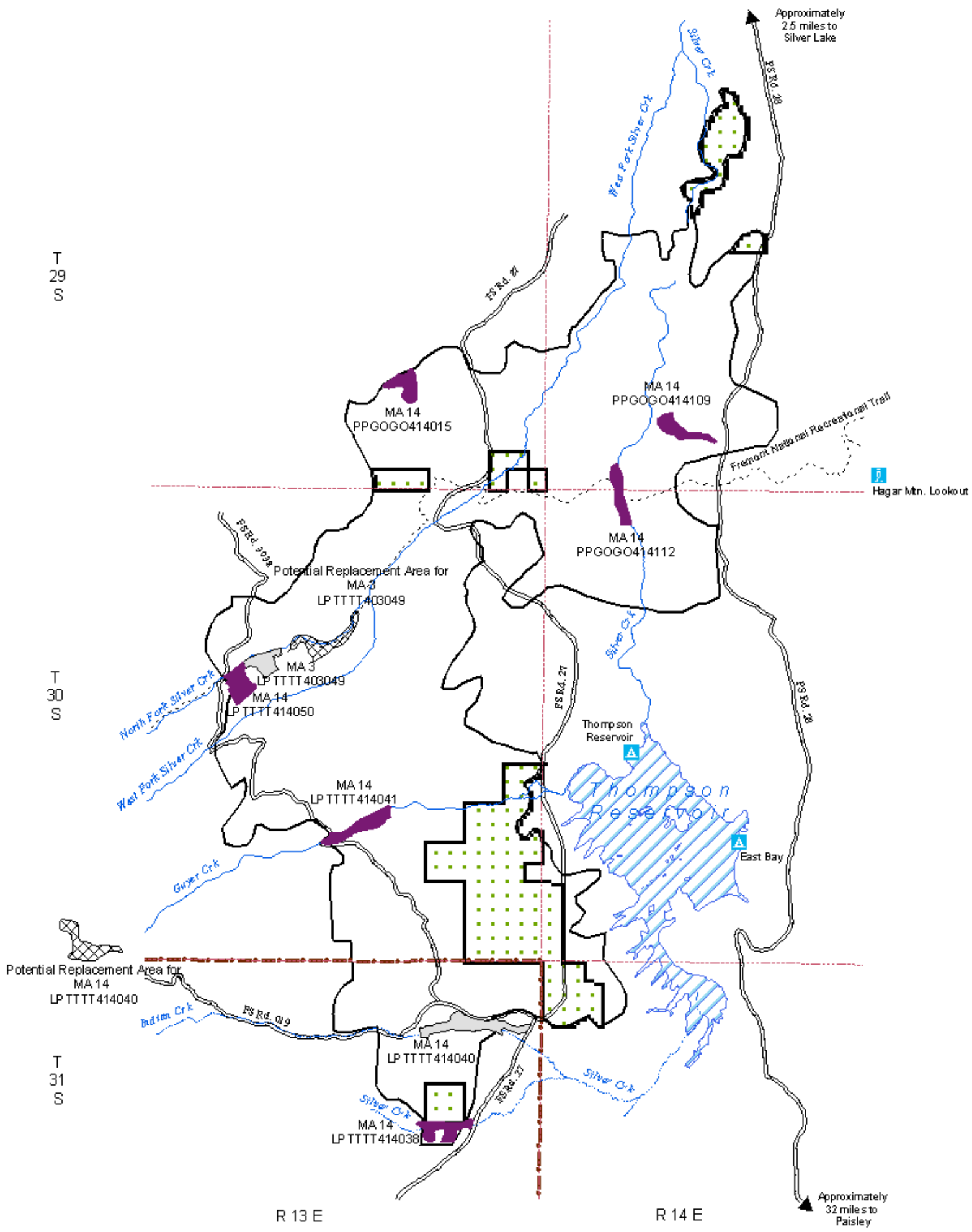

Legend

- Functional for 10 Years
- Functional
- Potential Areas for Replacement in 10 years
- Intermittent Stream
- Perennial Stream
- F.S. Road
- 1954 Klamath Reservation Boundary
- Project Area Boundary
- Pvt. or other Federal/State Lands

U.S. DEPARTMENT OF AGRICULTURE
Forest Service
Fremont-Winema National Forests

Silver Lake Ranger District

Toolbox Fire Recovery Project DEIS
Silver Portion

Summer 2003

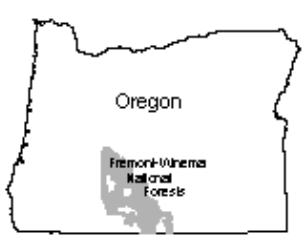

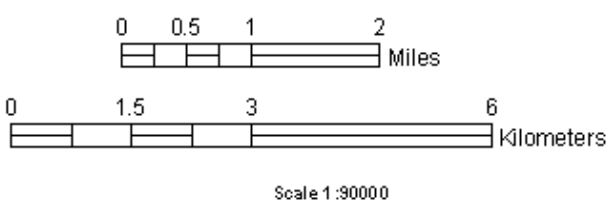

The Forest Service cannot assure the reliability or suitability of this information for any particular purpose. Original data elements were compiled from a variety of sources and may not meet National Mapping Accuracy Standards. This information may be updated, corrected, or otherwise modified without notification.