# Map 29 : Alternative H
# Prescribed Fire

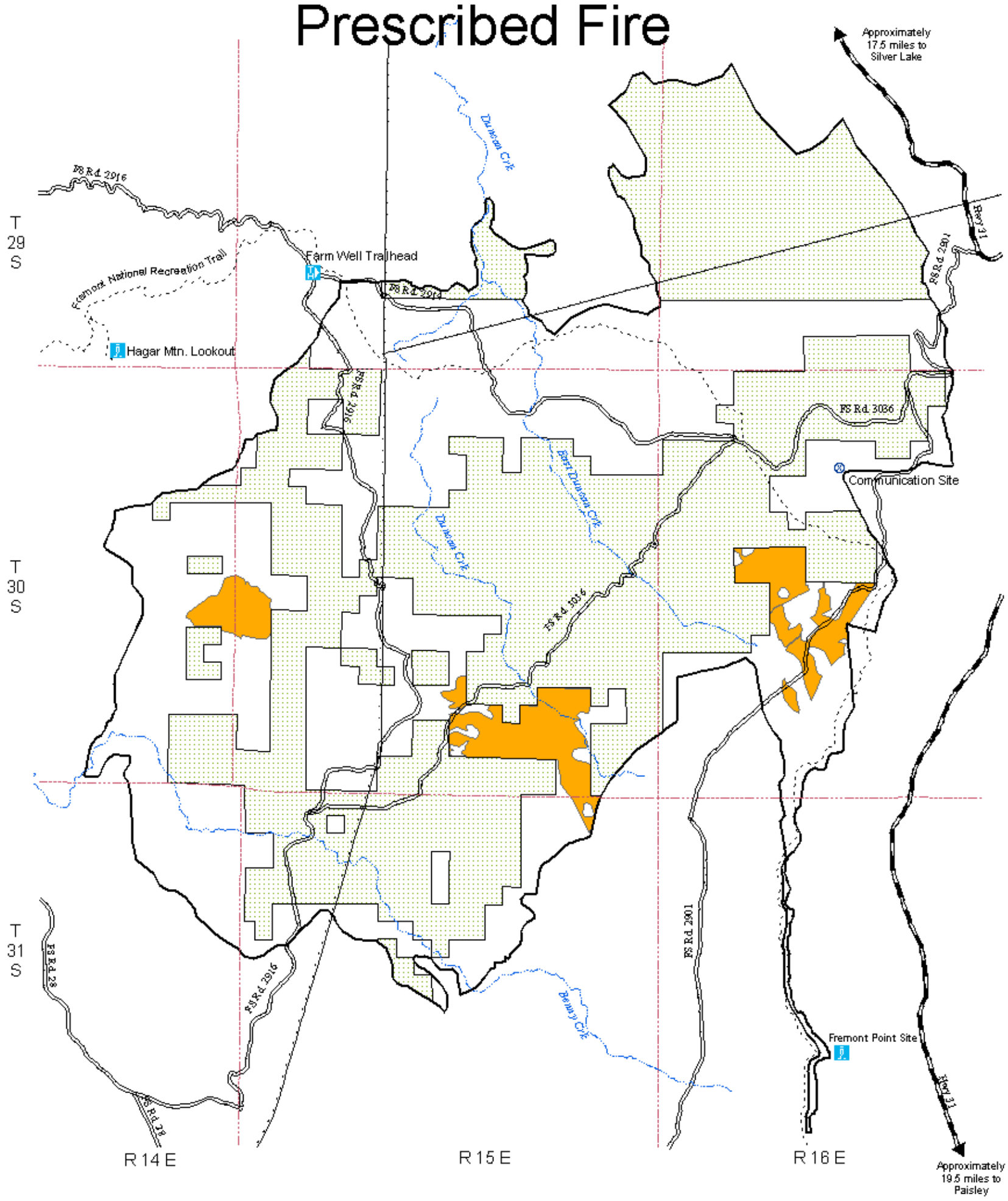


## Legend

- Power Line
- Intermittent Stream
- F.S. Road
- Hwy 31
- Project Area Boundary
- Pvt. or other Federal/State Lands
- Prescribed Fire

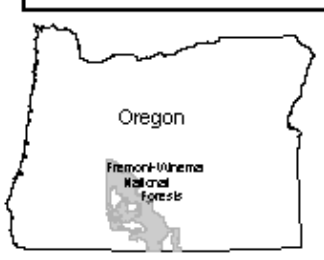

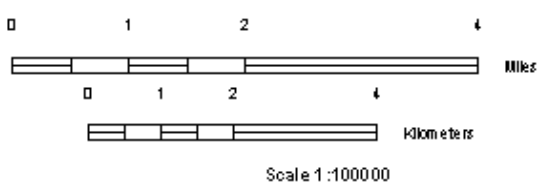


U.S. DEPARTMENT OF AGRICULTURE
Forest Service

**Fremont-Winema National Forests**

**Silver Lake Ranger District**

**Toolbox Fire Recovery Project DEIS**
**Toolbox Portion**

**Summer 2003**

The Forest Service cannot assure the reliability or suitability of this information for any particular purpose. Original data elements were compiled from a variety of sources and may not meet National Mapping Accuracy Standards. This information may be updated, corrected, or otherwise modified without notification.