Map 26 : Alternative H
Commercial Salvage

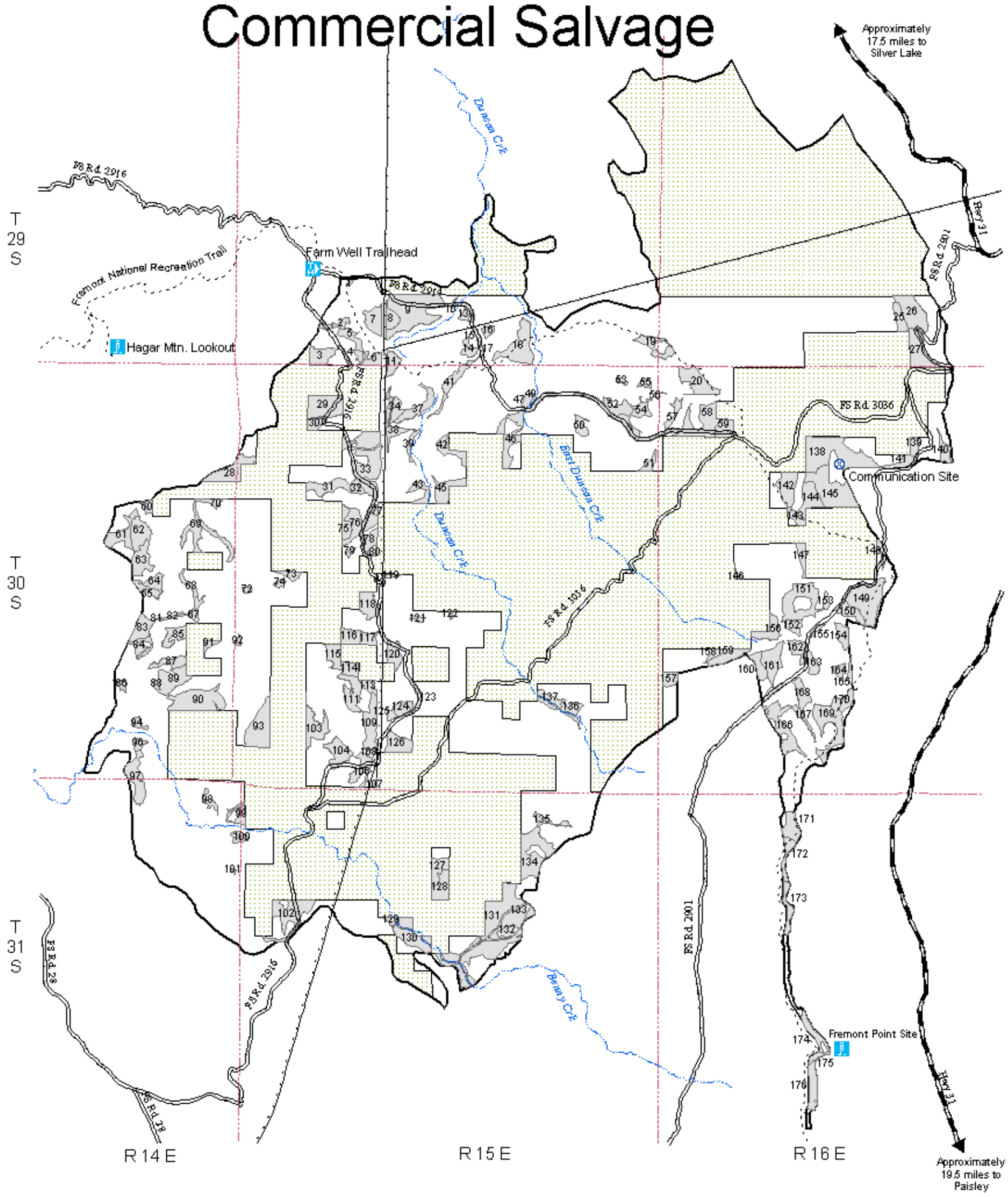

Legend

- Power Line
- Intermittent Stream
- F.S. Road
- Hwy 31
- Ground Based
- Project Area Boundary
- Pvt. or other Federal/State Lands

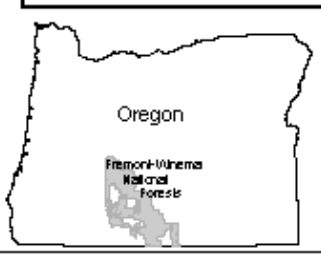

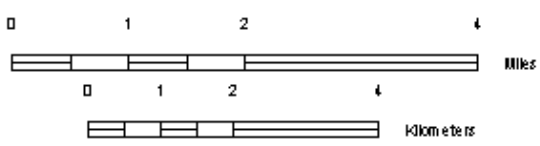

Scale 1:100000

U.S. DEPARTMENT OF AGRICULTURE
Forest Service

Fremont-Winema National Forests

Silver Lake Ranger District

Toolbox Fire Recovery Project DEIS
Toolbox Portion

Summer 2003

The Forest Service cannot assure the reliability or suitability of this information for any particular purpose. Original data elements were compiled from a variety of sources and may not meet National Mapping Accuracy Standards. This information may be updated, corrected, or otherwise modified without notification.