Map 17 : Alternative E
Road Mgmt. & Riparian/Wildlife Projects

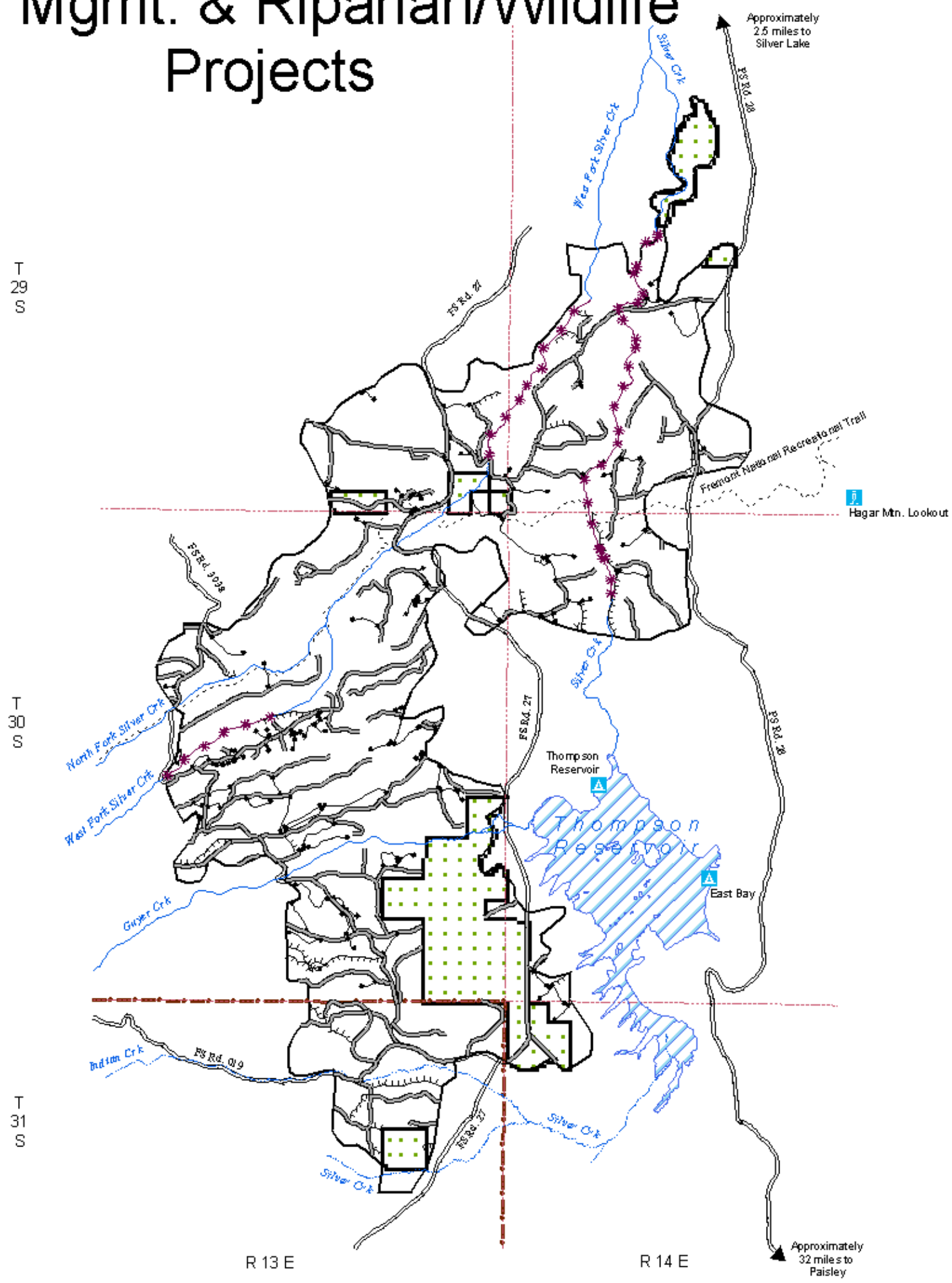

Legend

- Large Woody Debris
- Closed
- Decommissioned
- Open
- Intermittent Stream
- Perennial Stream
- F.S. Road
- 1954 Klamath Reservation Boundary
- Project Area Boundary
- Pvt. or other Federal/State Lands

* No Aspen Enhancement or Deciduous Planting

U.S. DEPARTMENT OF AGRICULTURE
Forest Service
Fremont-Winema National Forests

Silver Lake Ranger District

Toolbox Fire Recovery Project DEIS
Silver Portion

Summer 2003

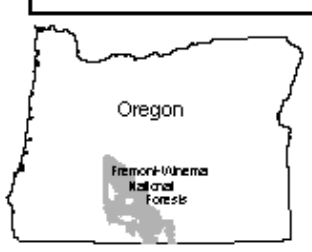

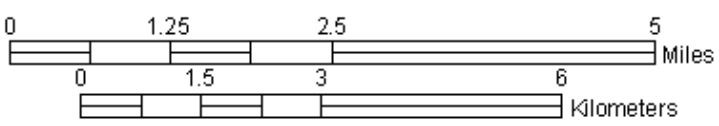

Scale 1:90000

The Forest Service cannot assure the reliability or suitability of this information for any particular purpose. Original data elements were compiled from a variety of sources and may not meet National Mapping Accuracy Standards. This information may be updated, corrected, or otherwise modified without notification.