Map 15 : Alternative E Commercial Salvage

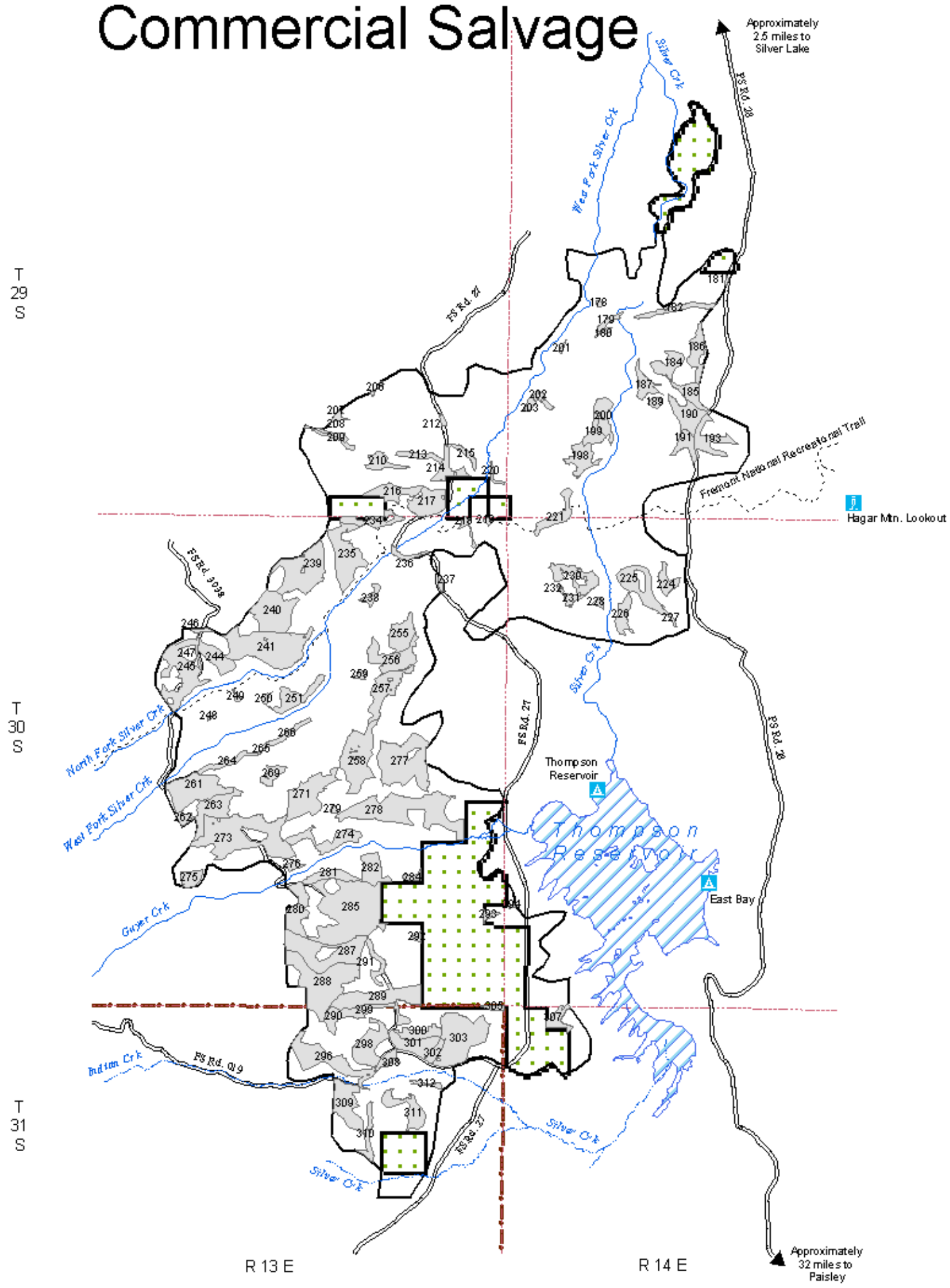

Legend

- Ground Based
- Intermittent Stream
- Perennial Stream
- F.S. Road
- 1954 Klamath Reservation Boundary
- Project Area Boundary
- Pvt. or other Federal/State Lands

U.S. DEPARTMENT OF AGRICULTURE
Forest Service
Fremont-Winema National Forests

Silver Lake Ranger District

Toolbox Fire Recovery Project DEIS
Silver Portion

Summer 2003

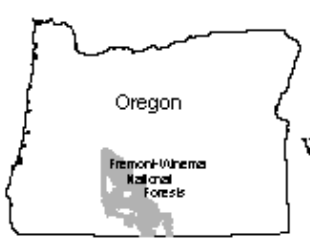

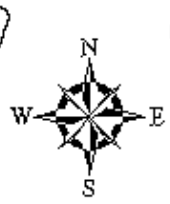

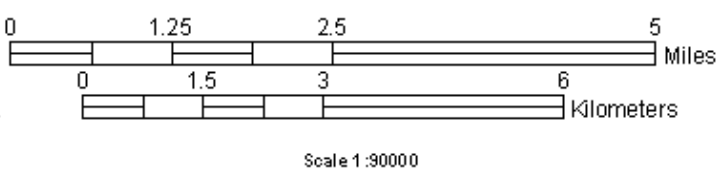

The Forest Service cannot assure the reliability or suitability of this information for any particular purpose. Original data elements were compiled from a variety of sources and may not meet National Mapping Accuracy Standards. This information may be updated, corrected, or otherwise modified without notification.