Map 8 : Alternative C
Road Mgmt. & Riparian/Wildlife Projects

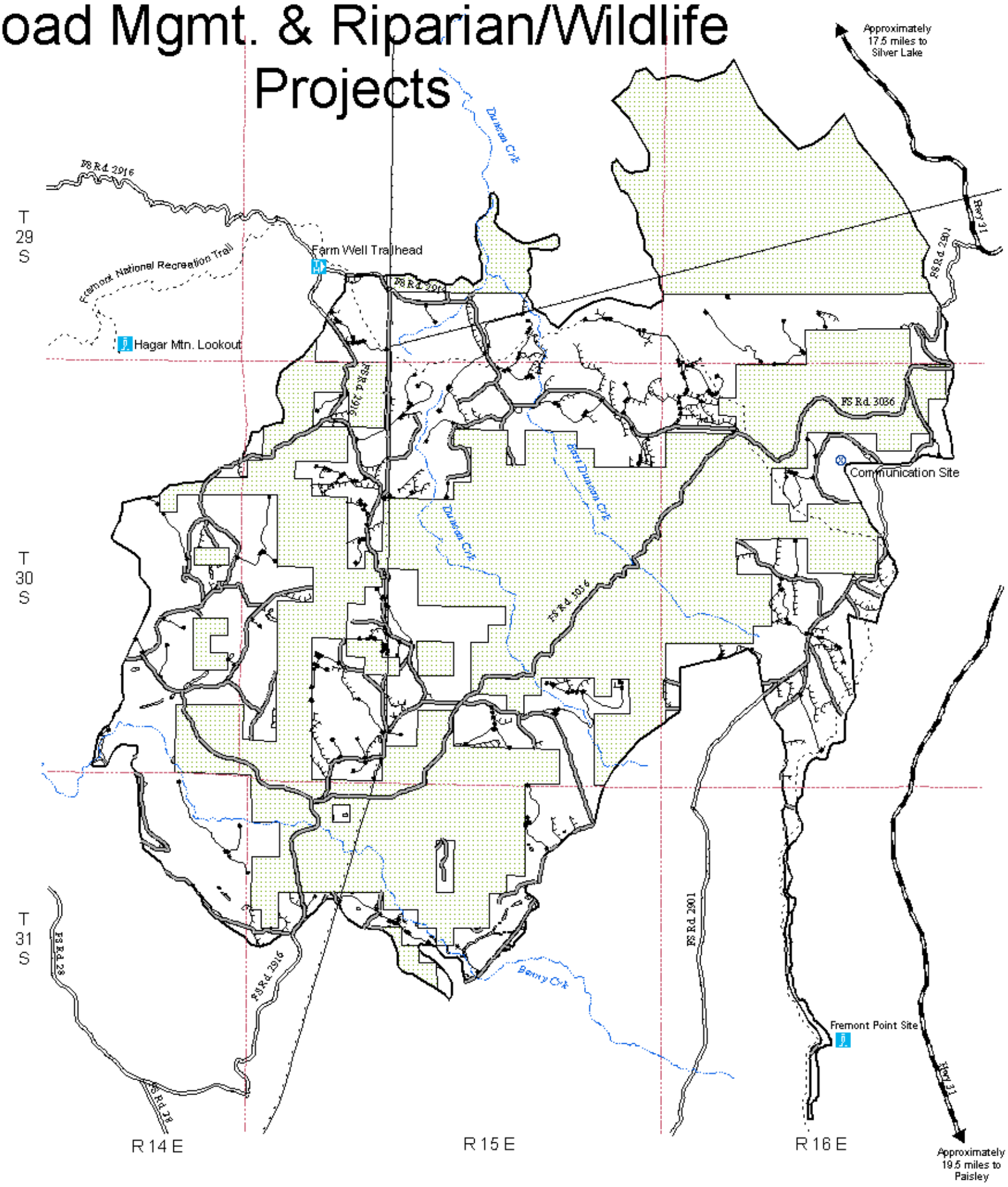

Legend

- Closed
- Decommissioned
- Open
- Power Line
- Intermittent Stream
- F.S. Road
- Hwy 31
- Project Area Boundary
- Pvt. or other Federal/State Lands
- Aspen Enhancement

* No Large Woody Debris or Deciduous Planting

U.S. DEPARTMENT OF AGRICULTURE
Forest Service

Fremont-Winema National Forests

Silver Lake Ranger District

Toolbox Fire Recovery Project DEIS
Toolbox Portion

Summer 2003

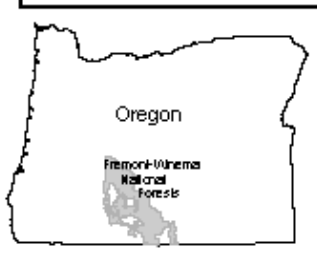

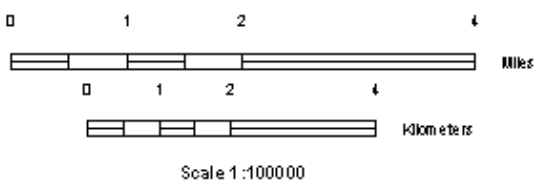

The Forest Service cannot assure the reliability or suitability of this information for any particular purpose. Original data elements were compiled from a variety of sources and may not meet National Mapping Accuracy Standards. This information may be updated, corrected, or otherwise modified without notification.