D2-13

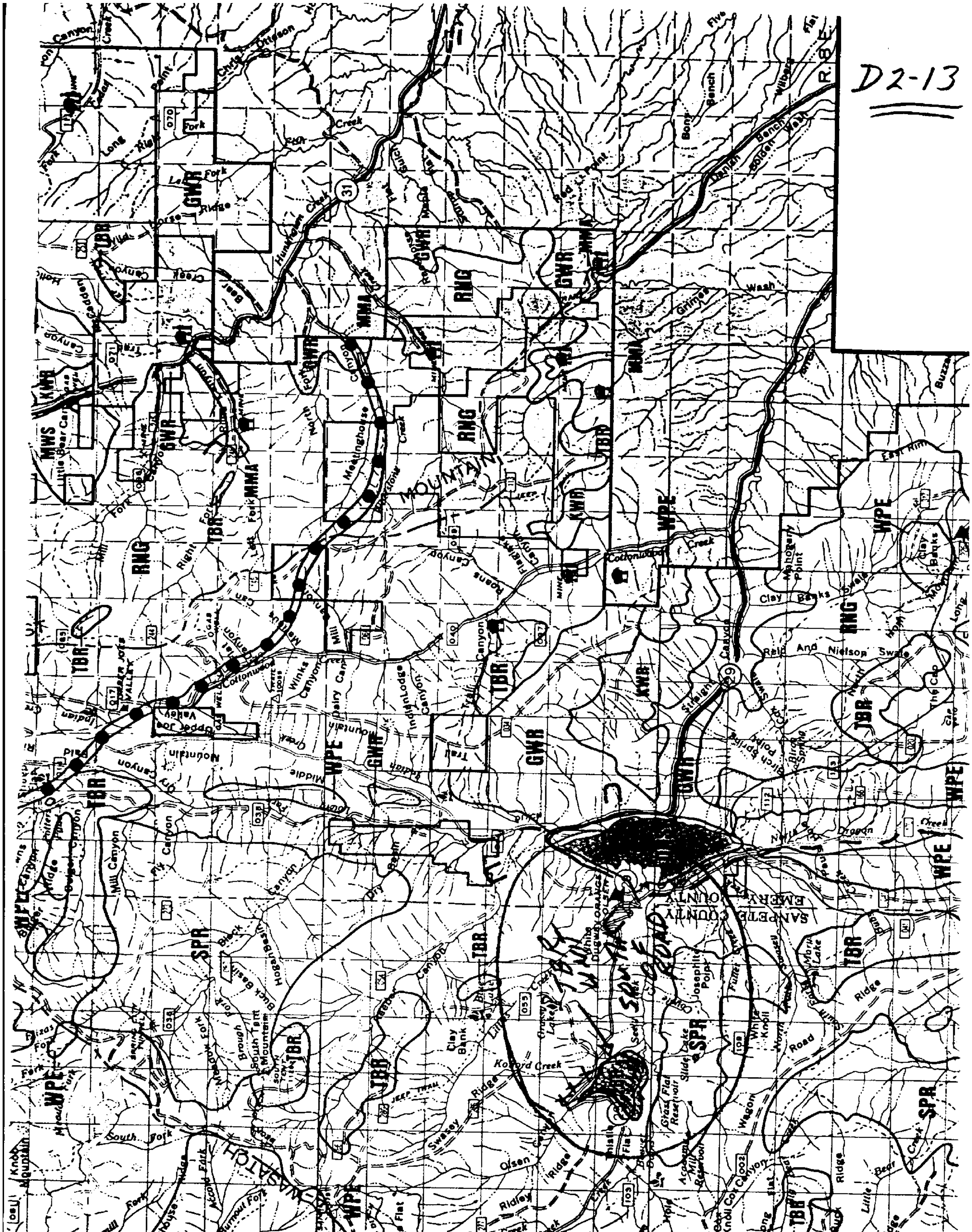

R.8E.
GWR
RNG
TBR
WPE
SPR
KWR
MMA
MWS
MOUNTAIN
Huntington Creek
Cottonwood
Upper Joes Valley
Meetinghouse
Clay Banks
Reid And Nielson Swale
Mill Canyon
Black Basin
South Tent Mountain
Kofford Creek
Swasey
Ridley
Olsen
Josephite Point
Slide Lake
Grassy Flat Reservoir
White Knoll
Wagon Road
Little Bear Creek
Grimes Wash
Danish Bench
Bony Bench
SANPETE COUNTY
EMERY COUNTY
WASATCH

D2-14

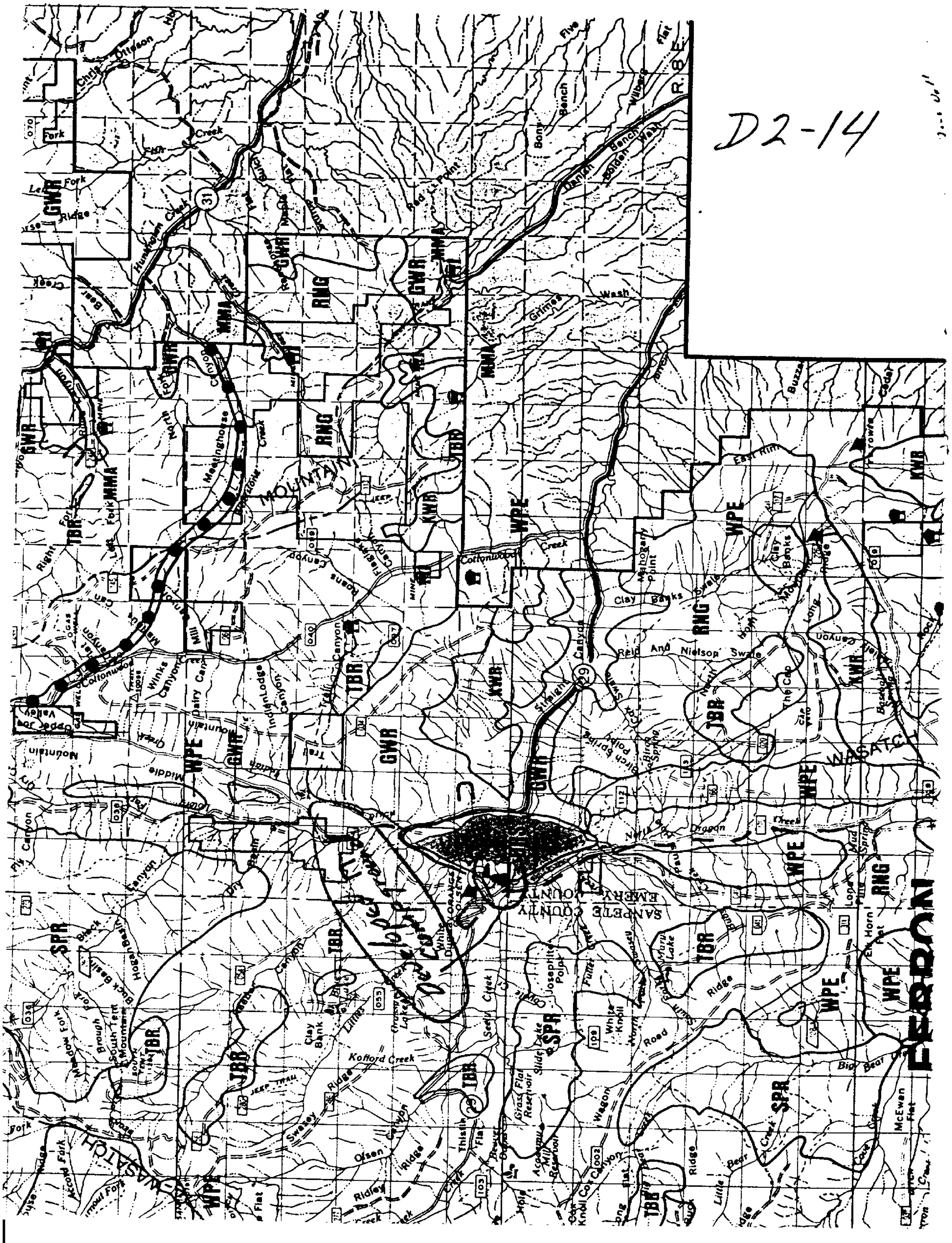
GWR
RNG
MMA
TBR
WPE
KWR
SPR
MOUNTAIN
WASATCH
FERRON
SANPETE COUNTY
EMERY COUNTY
Huntington Creek
Grimes Wash
Cottonwood Creek
East Rim
Mahogany Point
Clay Banks Swale
Reid And Nielson Swale
Kofford Creek
Olsen Canyon
Big Bear
McEwen Flat
R. 8 E.

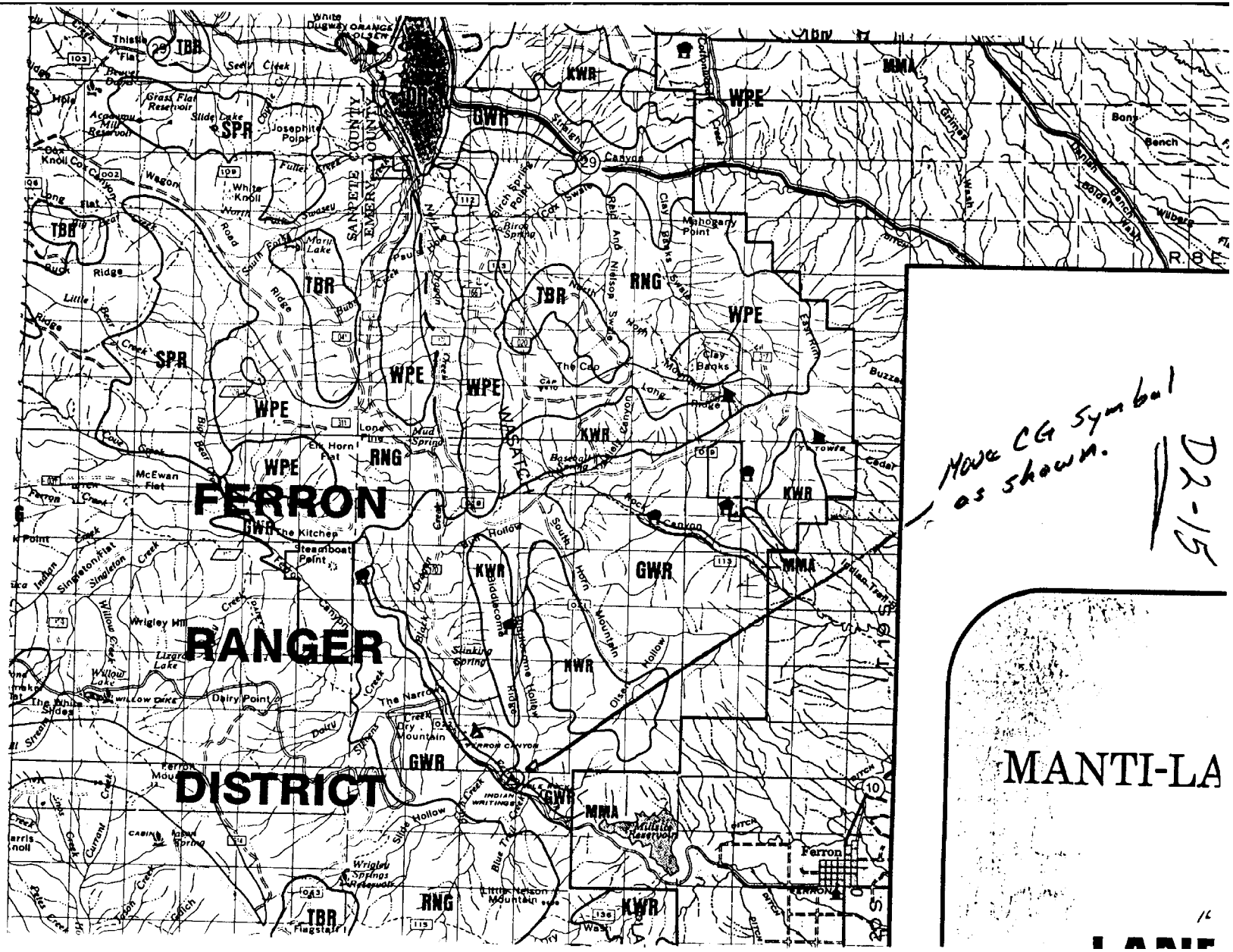
FERRON
RANGER
DISTRICT
SANPETE COUNTY
EMERY COUNTY
WASATCH
TBR
SPR
WPE
RNG
GWR
KWR
MMA
Ferron
Clay Banks
Mahogany Point
Josephite Point
White Knoll
McEwan Flat
Elk Horn Flat
Lone Pine
Mud Spring
The Kitchen
Steamboat Point
Wrigley Hill
Dairy Point
The Narrows
Dry Mountain
Slinking Spring
Little Nelson Mountain
Wrigley Springs Reservoir
Millsite Reservoir
Mahogany Point
Birch Spring
Rock Canyon
Indian Trail
Bony Bench
Wilberg
Buzzard
Cedar
Grimes Wash
Bolden Bench
Danish Bench
Wagon Road
Ridge
Little Bear Creek
Cove Creek
Singleton Creek
Willow Creek
Dairy Creek
Slide Hollow
Blue Trail Creek
Black Dragon Creek
Birch Hollow
South Horn Mountain
Olsen Hollow
Biddlecome Hollow
Biddlecome Ridge
Straight Canyon
Reid And Nielson Swale
Clay Banks Swale
Long Ridge
Mountain
Lone Pine
Wash
Flagstaff
Ferron Mountain
Ferron Canyon
Indian Writings
Cabin
Jason Spring
Thistle Flat
Grass Flat Reservoir
Slide Lake
Acadamus Mill Reservoir
Oak Knoll
Long Flat
Buck Ridge
Wagon
Fuller Creek
Swasey
Mary Lake
Paul's Hole
Birch Spring
Cox Swale
Cottonwood Creek
Buzzard
Cedar
Wilberg
Bolden Bench
Danish Bench
Wash
Grimes Wash
Bony Bench
Indian Trail
Rock Canyon
Black Dragon Creek
Birch Hollow
Slinking Spring
Little Nelson Mountain
Wrigley Springs Reservoir
Millsite Reservoir
Ferron
R. 8 E.
T. 19 S.
T. 20 S.
29
10
103
109
112
113
119
120
122
136
143
Move CG Symbol as shown.
D2-15
MANTI-LA

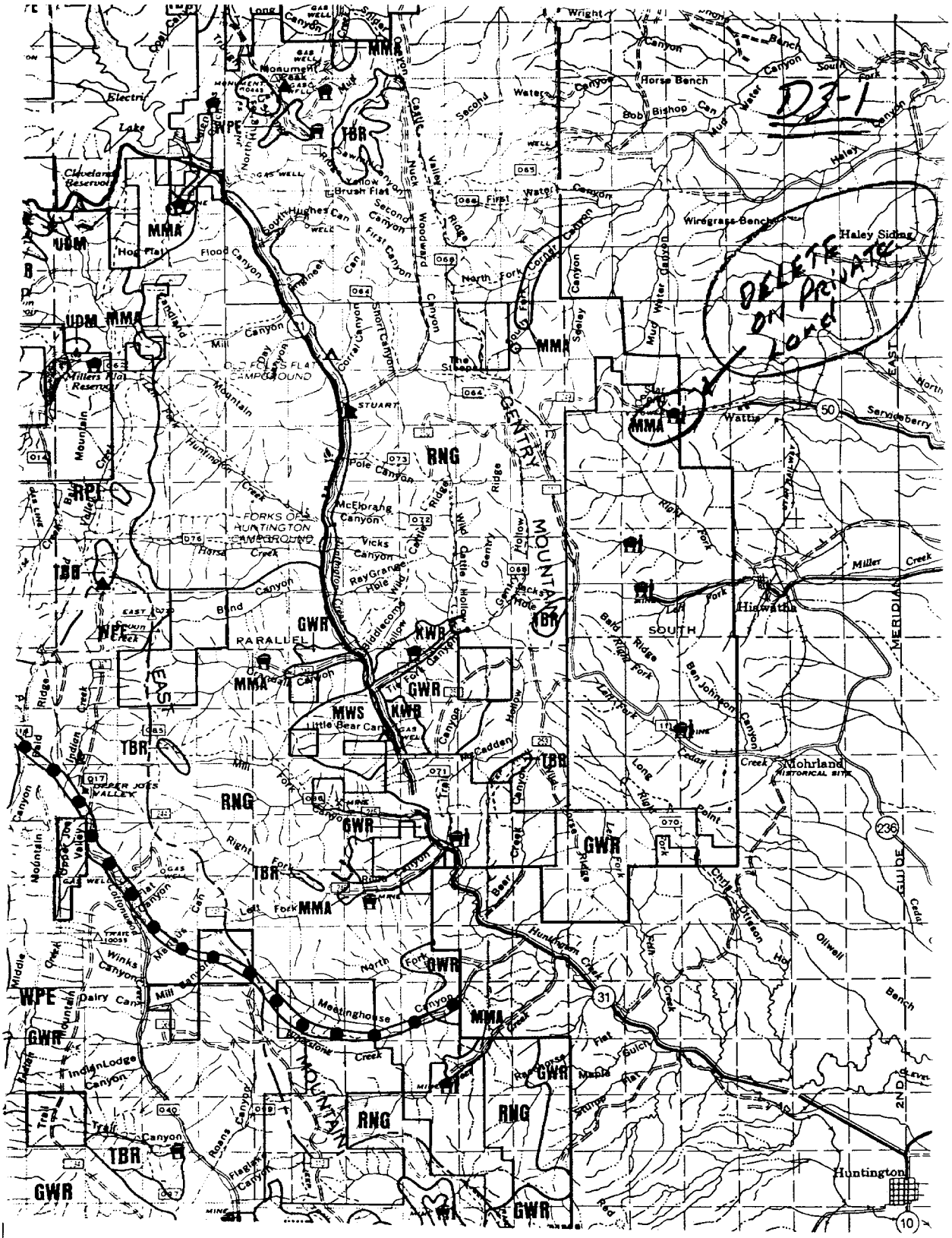
D3-1
DELETE ON PRIVATE Land
Monument Peak
Horse Bench
Wiregrass Bench
Haley Siding
Cleveland Reservoir
Hog Flat
Flood Canyon
Brush Flat
Yellow
Woodward Canyon
Castle Valley Ridge
Nuck
Mud Water Canyon
Bob Bishop Can
Wright Canyon
Haley Canyon
Miller Creek
Hiawatha
Mohrland
HISTORICAL SITE
Huntington
Huntington Creek
Meetinghouse Canyon
Winks Canyon
Dairy Can
Indian Lodge Canyon
Upper Joes Valley
Cottonwood Canyon
Mill Canyon
Flagler Canyon
Roans Canyon
Trail Canyon
Middle Creek
Little Bear Canyon
Bear Creek
Cedar Creek
Ben Johnson Canyon
Bald Ridge
Long Point
Ollwell Bench
Maple Flat
Stump Flat
Sulch
Red
Gentry Mountain
Gentry Ridge
Gentry Hollow
Wild Cattle Hollow
Biddlecome Hollow
McCadden Hollow
Trail Canyon
Ray Grange Hole
Vicks Canyon
McElprang Canyon
Pole Canyon
Short Canyon
Corral Canyon
Coal Canyon
Electric Lake
Tillers Flat Reservoir
Mountain
Huntington Creek
Horse Creek
Blind Canyon
Indian Creek
Cedar Creek
Ridge
Point
Creek
Canyon
Fork
Left Fork
Right Fork
North Fork
Middle Fork
Tie Fork
Little Fork
Bear Fork
Hollow
Ridge
Point
Bench
Flat
Sulch
Stump Flat
Maple Flat
Red
Wattis
Servicberry
Star Point
Stuart
Old Folks Flat Campground
Forks of Huntington Campground
Parallel
Upper Joes Valley
Meetinghouse
Huntington
South
East
Mountain
Guide
2nd Level
Meridian
Electric
Lake
Cleveland Reservoir
Tillers Flat Reservoir
Monument Peak
Star Point
Wattis
Haley Siding
Wiregrass Bench
Horse Bench
Bob Bishop Can
Mud Water Canyon
Haley Canyon
Wright Canyon
Miller Creek
Hiawatha
Mohrland
Huntington
Huntington Creek
Meetinghouse Canyon
Winks Canyon
Dairy Can
Indian Lodge Canyon
Upper Joes Valley
Cottonwood Canyon
Mill Canyon
Flagler Canyon
Roans Canyon
Trail Canyon
Middle Creek
Little Bear Canyon
Bear Creek
Cedar Creek
Ben Johnson Canyon
Bald Ridge
Long Point
Ollwell Bench
Maple Flat
Stump Flat
Sulch
Red
Gentry Mountain
Gentry Ridge
Gentry Hollow
Wild Cattle Hollow
Biddlecome Hollow
McCadden Hollow
Trail Canyon
Ray Grange Hole
Vicks Canyon
McElprang Canyon
Pole Canyon
Short Canyon
Corral Canyon
Coal Canyon
Mountain
Huntington Creek
Horse Creek
Blind Canyon
Indian Creek
Cedar Creek
Ridge
Point
Creek
Canyon
Fork
Left Fork
Right Fork
North Fork
Middle Fork
Tie Fork
Little Fork
Bear Fork
Hollow
Ridge
Point
Bench
Flat
Sulch
Stump Flat
Maple Flat
Red
Wattis
Servicberry
Star Point
Stuart
Old Folks Flat Campground
Forks of Huntington Campground
Parallel
Upper Joes Valley
Meetinghouse
Huntington
South
East
Mountain
Guide
2nd Level
Meridian
MMA
TBR
WPE
UDM
RPI
RNG
GWR
KWR
MWS
50
31
236
10

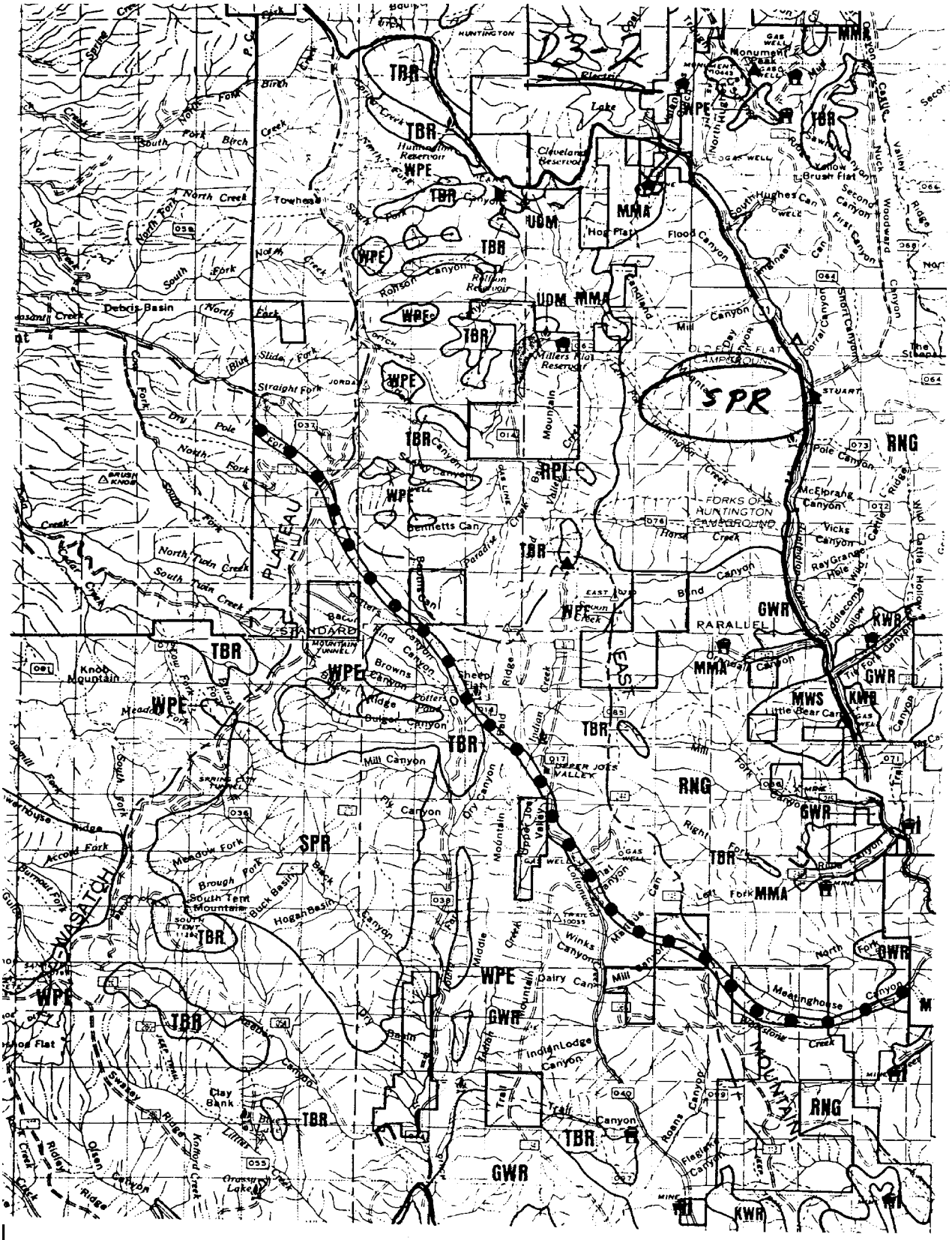
D3-2
TBR
WPE
UDM
MMA
SPR
RNG
RPI
GWR
KWR
MWS
HUNTINGTON
Huntington Reservoir
Cleveland Reservoir
Millers Flat Reservoir
Rolfson Reservoir
Debris Basin
Towhead
North Creek
South Fork
Birch Creek
Straight Fork
Dry Pole
North Fork
Slide Fork
Blue
Bennetts Can
Paradise
Browns Canyon
Potters Pond
Sheep Flat
Mill Canyon
Dry Canyon
Upper Joes Valley
Meadow Fork
Brough Fork
South Tent Mountain
Buck Basin
Hogan Basin
Winks Canyon
Dairy Can
Indian Lodge Canyon
Trail Canyon
Roans Canyon
Flagstaff Canyon
Meetinghouse Canyon
Clay Bank
Grassy Lake
Knob Mountain
Brush Knob
Hog Flat
Flood Canyon
Mill Canyon
Old Folks Flat Campground
Stuart
Pole Canyon
McElprang Canyon
Forks of Huntington Campground
Horse Creek
Vicks Canyon
Ray Grange Hole
Blind Canyon
Parallel
Little Bear Can
Right Fork
Left Fork
North Fork
Monumpt Peak
Brush Flat
Second Canyon
First Canyon
Short Canyon
Corral Canyon
Wild Cattle Hollow
Wild Cattle Ridge
Woodward Canyon
Nuck Valley
Plateau
Standard Mountain Tunnel
Spring City Tunnel
Wasatch
East Mountain
Gas Well
Mine

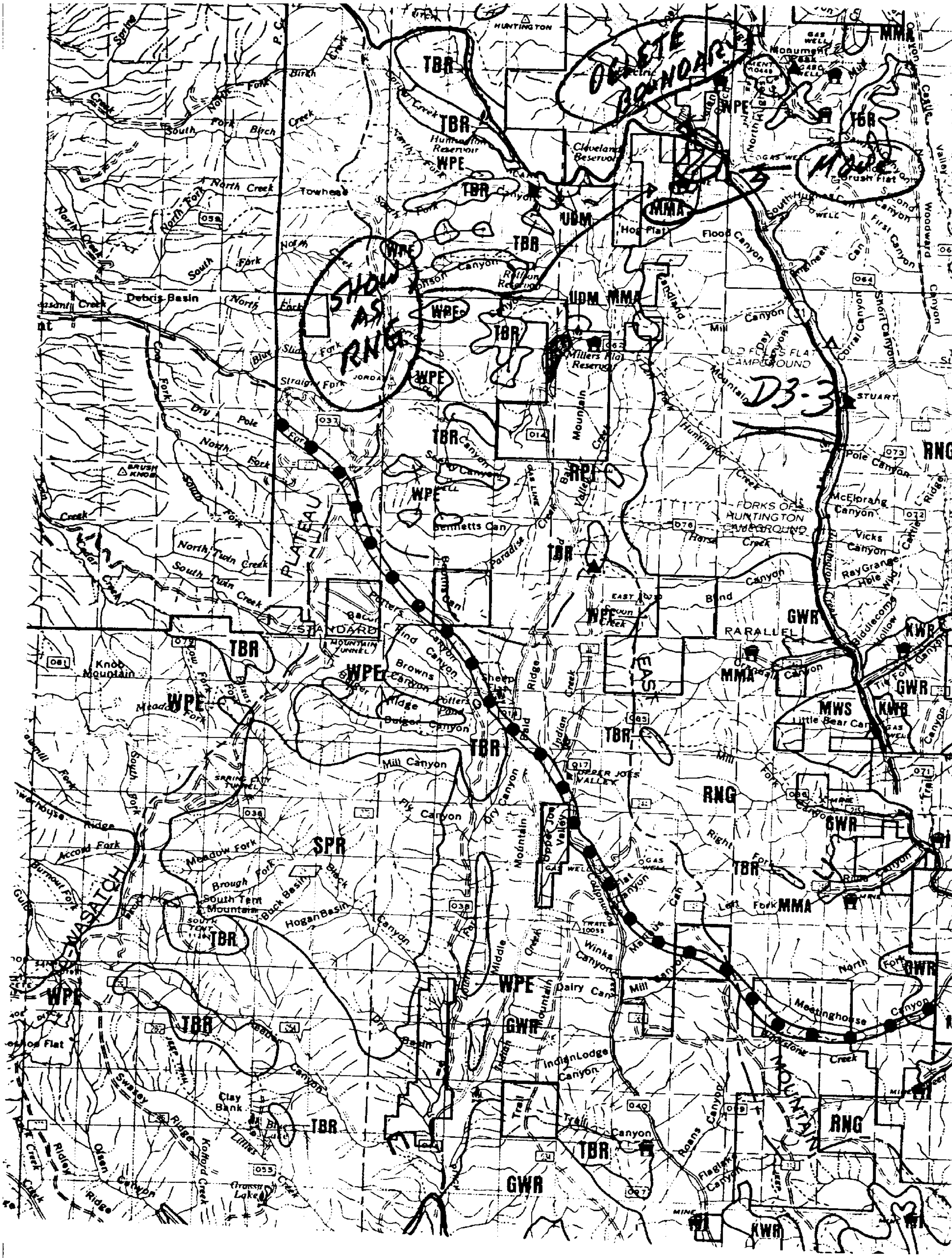

OBSOLETE BOUNDARY
SHOW AS RNG
MOVE
D3-3
HUNTINGTON
TBR
WPE
UDM
MMA
RPE
RNG
GWR
KWR
MWS
SPR
Huntington Reservoir
Cleveland Reservoir
Hog Flat
Flood Canyon
Towhead
Debris Basin
Millers Flat Reservoir
OLD FOLES FLAT CAMPGROUND
STUART
FORKS OF HUNTINGTON CAMPGROUND
Pole Canyon
McElprang Canyon
Vicks Canyon
Ray Grange Hole
Bennetts Can
North Twin Creek
South Twin Creek
STANDARD
MOUNTAIN TUNNEL
Knob Mountain
Browns Canyon
Potters Pond
Bulger Canyon
Mill Canyon
UPPER JOES VALLEY
Fly Canyon
Meadow Fork
Brough Fork
South Tent Mountain
Hogan Basin
SPRING CITY TUNNEL
WASATCH
PLATEAU
EAST
MOUNTAIN
Little Bear Can
Meetinghouse Canyon
Winks Canyon
Dairy Can
Indian Lodge Canyon
Clay Bank
Trail Canyon
Roans Canyon
Flagler Canyon
Olsen Canyon
Swasey Ridge
Crusher Flat
Bald Ridge
PARALLEL

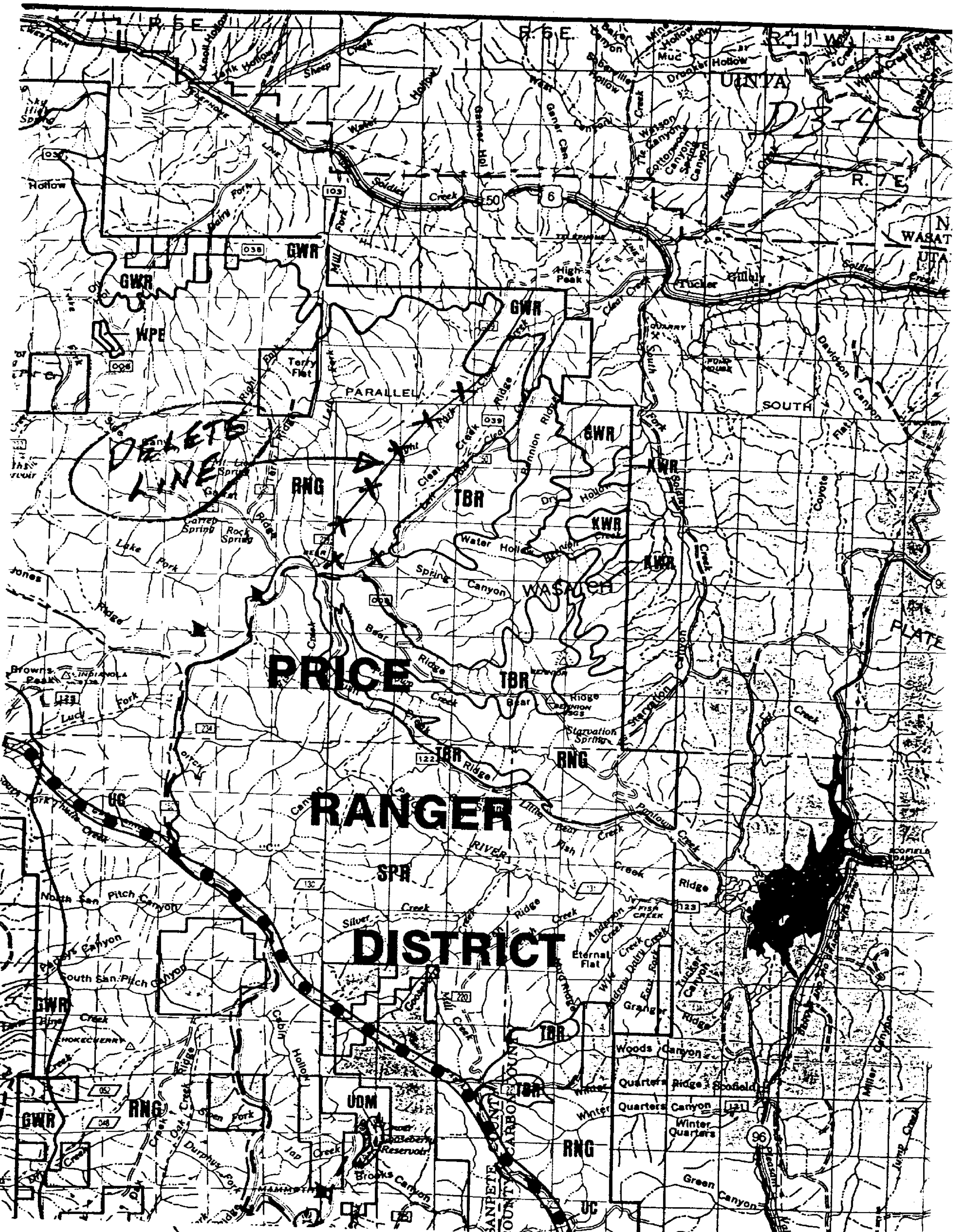
PRICE
RANGER
DISTRICT
DELETE LINE
GWR
WPE
RNG
TBR
KWR
SPR
UDM
UC
PARALLEL
SOUTH
WASATCH
UINTA
Terry Flat
Browns Peak
Scofield
Winter Quarters Canyon
Winter Quarters Ridge
Woods Canyon
Eternal Flat
Starvation Spring
Spring Canyon
Water Hollow
Bear Ridge
North San Pitch Canyon
South San Pitch Canyon
Green Canyon
Brooks Canyon
Cabin Hollow
High Peak
Tucker
Soldier Creek
Garret Spring
Rock Spring
Lake Fork
Granger
Pinnion Ridge

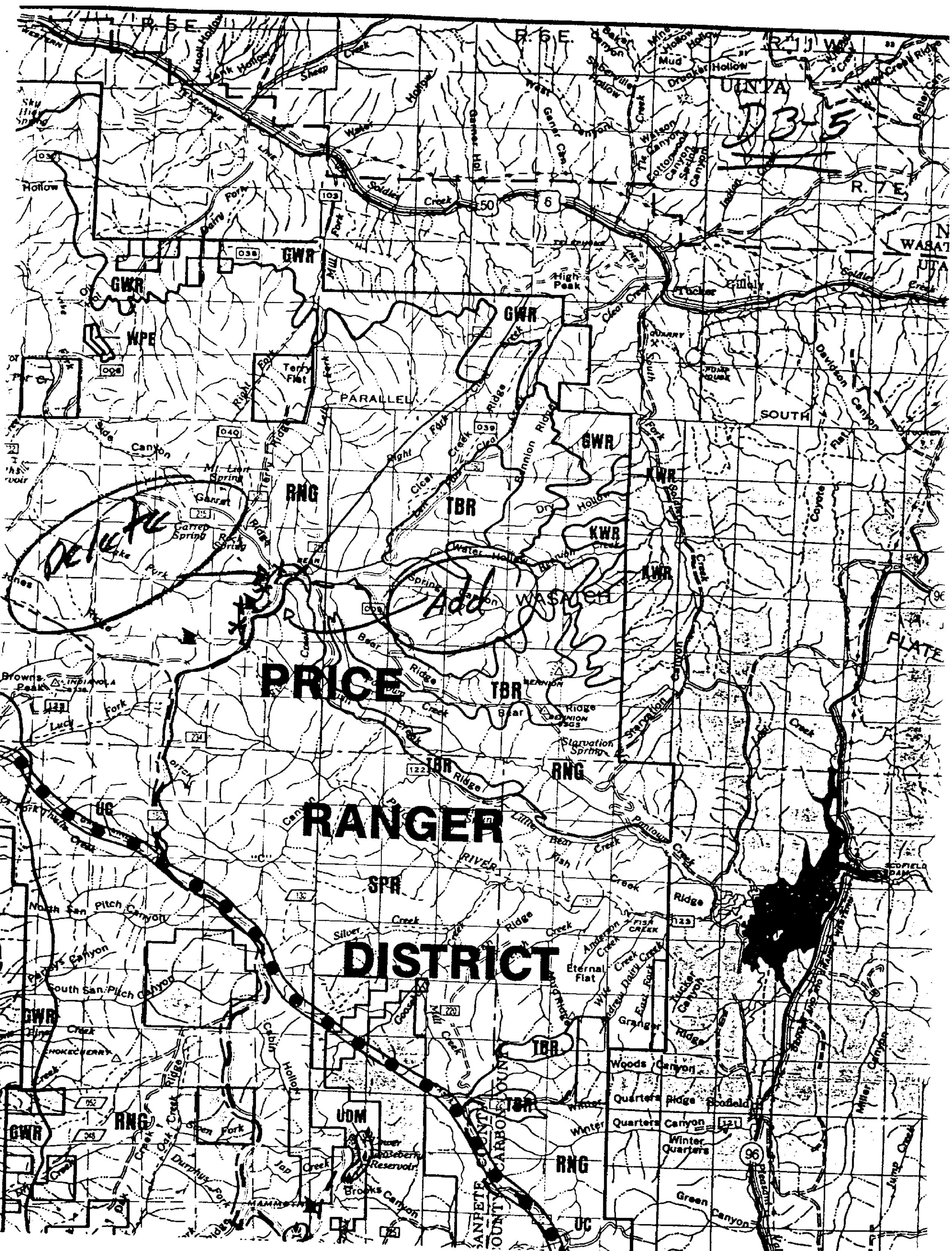
PRICE
RANGER
DISTRICT
R. 5 E.
R. 6 E.
R. 7 E.
UINTA
WASATCH
PARALLEL
SOUTH
Soldier Creek
Tucker
High Peak
Terry Flat
GWR
WPE
RNG
TBR
KWR
SPR
UC
UDM
Mt. Lion Spring
Garrett Spring
Bennion Ridge
Bear Ridge
Browns Peak
Starvation Spring
Little Bear Creek
Fish Creek
Eternal Flat
Granger Ridge
Woods Canyon
Quarters Ridge
Scofield
Winter Quarters Canyon
Winter Quarters
Green Canyon
North San Pitch Canyon
South San Pitch Canyon
Gooseberry Reservoir
Brooks Canyon
Add

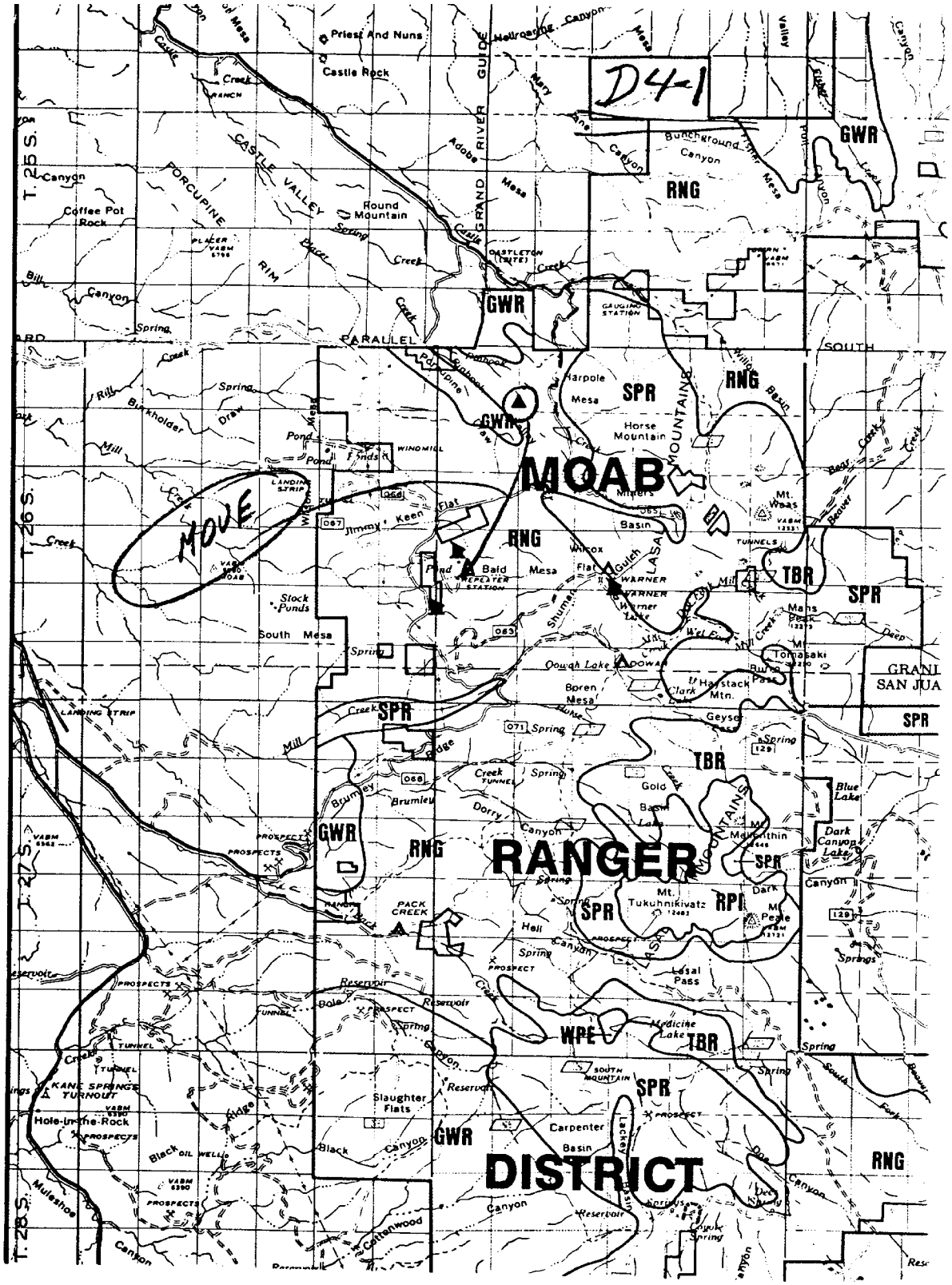
D4-1
MOVE
MOAB
RANGER
DISTRICT
GWR
RNG
SPR
TBR
RPI
WPE
Priest And Nuns
Castle Rock
Round Mountain
Coffee Pot Rock
Harpole Mesa
Horse Mountain
Bald Mesa
South Mesa
Stock Ponds
Mt. Waas
Mans Peak
Mt. Tomasaki
Haystack Mtn.
Boren Mesa
Gold Basin
Mt. Tukuhnikivatz
Mt. Peale
Lasal Pass
Medicine Lake
Slaughter Flats
Carpenter Basin
Hole-in-the-Rock
Kane Springs Turnout
Pack Creek
Blue Lake
Dark Canyon Lake
Oowah Lake
Warner Lake
Wilcox Flat
Jimmy Keen Flat
Landing Strip
Windmill
Gauging Station
Castleton (Site)
Paralleel
Grand River Guide
Castle Valley
Porcupine Rim
Lasal Mountains
Mountains
Grand San Jua
T. 25 S.
T. 26 S.
T. 27 S.
T. 28 S.

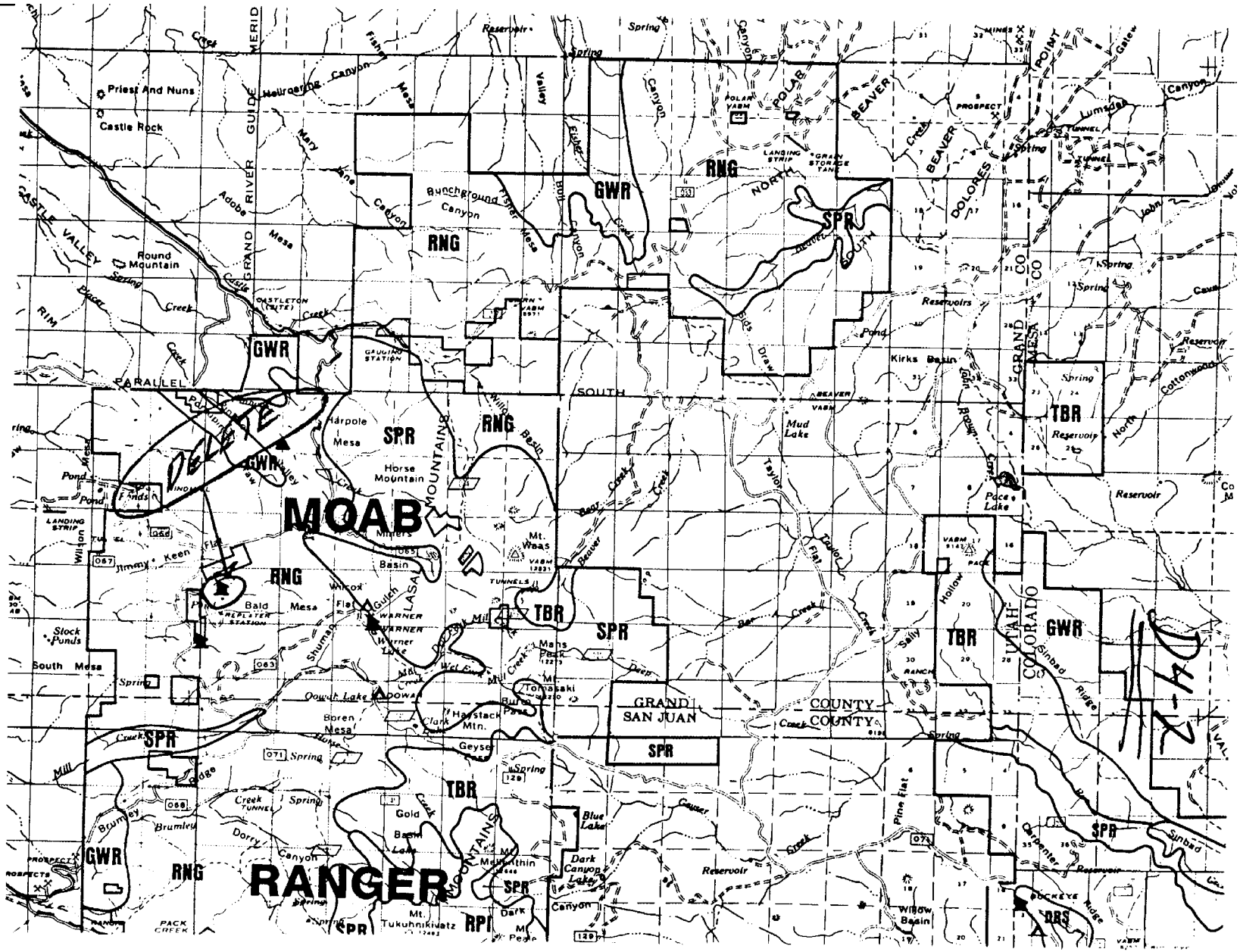
MOAB
RANGER
GRAND
SAN JUAN
COUNTY
COUNTY
UTAH
COLORADO
GRAND CO
GRAND CO
GWR
RNG
SPR
TBR
RPI
DRS
Priest And Nuns
Castle Rock
Round Mountain
Harpole Mesa
Horse Mountain
Bald Mesa
South Mesa
Boren Mesa
Mt. Waas
Mans Peak
Haystack Mtn.
Mt. Tukuhnikivatz
Mt. Peale
Mud Lake
Kirks Basin
Pace's Lake
Blue Lake
Dark Canyon Lake
Willow Basin
Oowah Lake
Warner Lake
Geyser
Gold Basin
Bunchground Canyon
Jimmy Keen
Wilcox Flat
Shumway
Brumley
Dorry Canyon
Pack Creek
Pine Flat
Taylor Flat
Sally Hollow
Sinbad Ridge
Carpenter Ridge
Buckeye Ridge
Lumsden
Cottonwood
Reservoirs
Reservoir
Pond
Spring
Creek
Canyon
Mesa
Valley
Gulch
Draw
Basin
Flat
Hollow
Ridge
Tunnel
Landing Strip
Gauging Station
Prospect
Mines
Stock Ponds
Windmill
Radio Relay Station
Castleton (Site)
Polar Vabm
Beaver Vabm
Vabm 13831
Vabm 9145
Vabm 9571
Vabm 13465
Vabm 13223
Vabm 13462
Vabm 13466
Vabm 13468
Vabm 13469
Vabm 13470
Vabm 13471
Vabm 13472
Vabm 13473
Vabm 13474
Vabm 13475
Vabm 13476
Vabm 13477
Vabm 13478
Vabm 13479
Vabm 13480
Vabm 13481
Vabm 13482
Vabm 13483
Vabm 13484
Vabm 13485
Vabm 13486
Vabm 13487
Vabm