Map 1

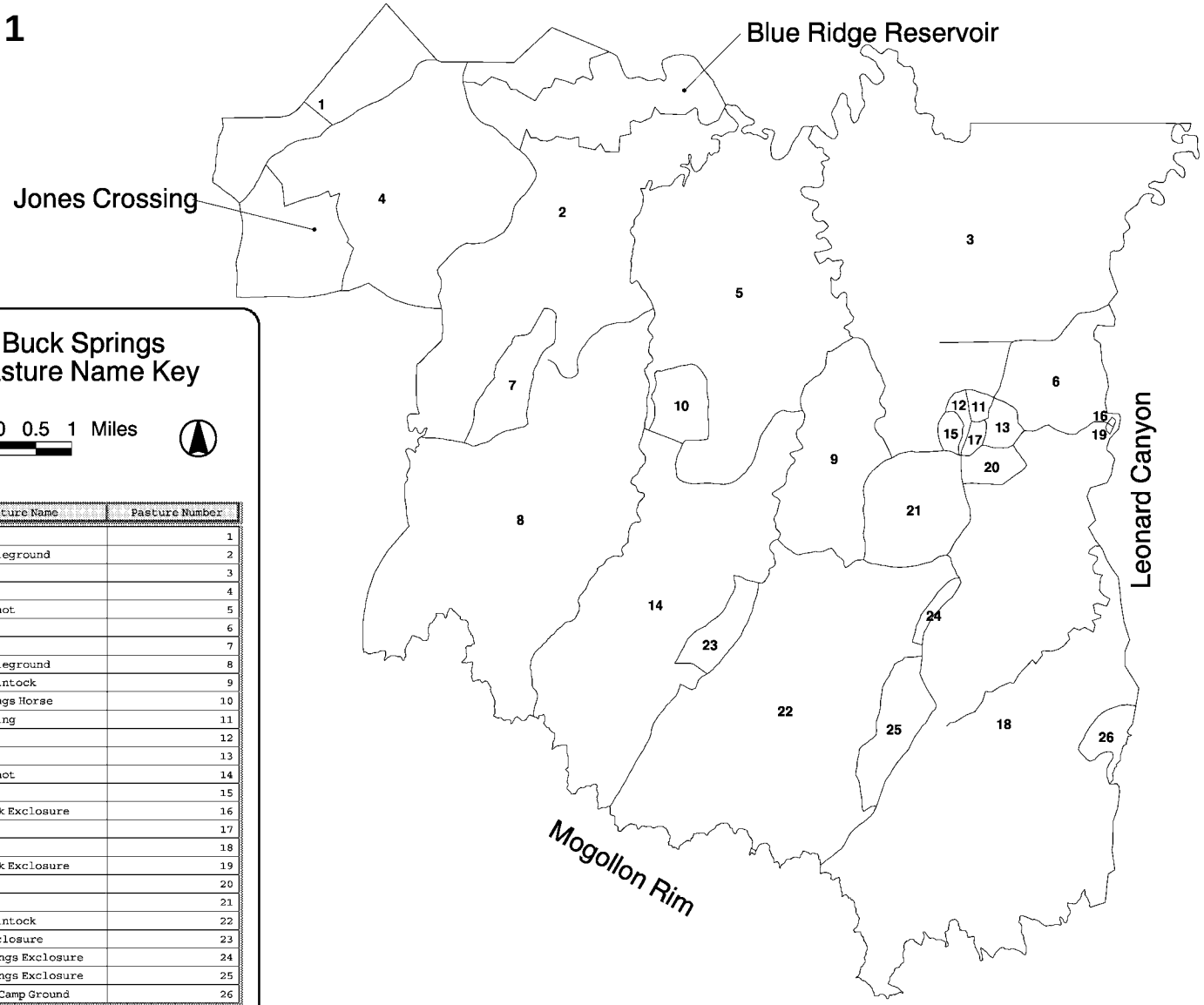

Buck Springs Pasture Name Key

0.5 0 0.5 1 Miles

Pasture Name	Pasture Number
Jumbo	1
North Battleground	2
North	3
McCarty	4
North Pinchot	5
Dines	6
Burn	7
South Battleground	8
North McClintock	9
Aspen Springs Horse	10
North Holding	11
Lane	12
Limestone	13
South Pinchot	14
Schneider	15
N Dines Tank Exclosure	16
Genes	17
Knolls	18
S Dines Tank Exclosure	19
Steer	20
Moonshine	21
South McClintock	22
Merritt Exclosure	23
N Buck Springs Exclosure	24
S Buck Springs Exclosure	25
Knoll Lake Camp Ground	26

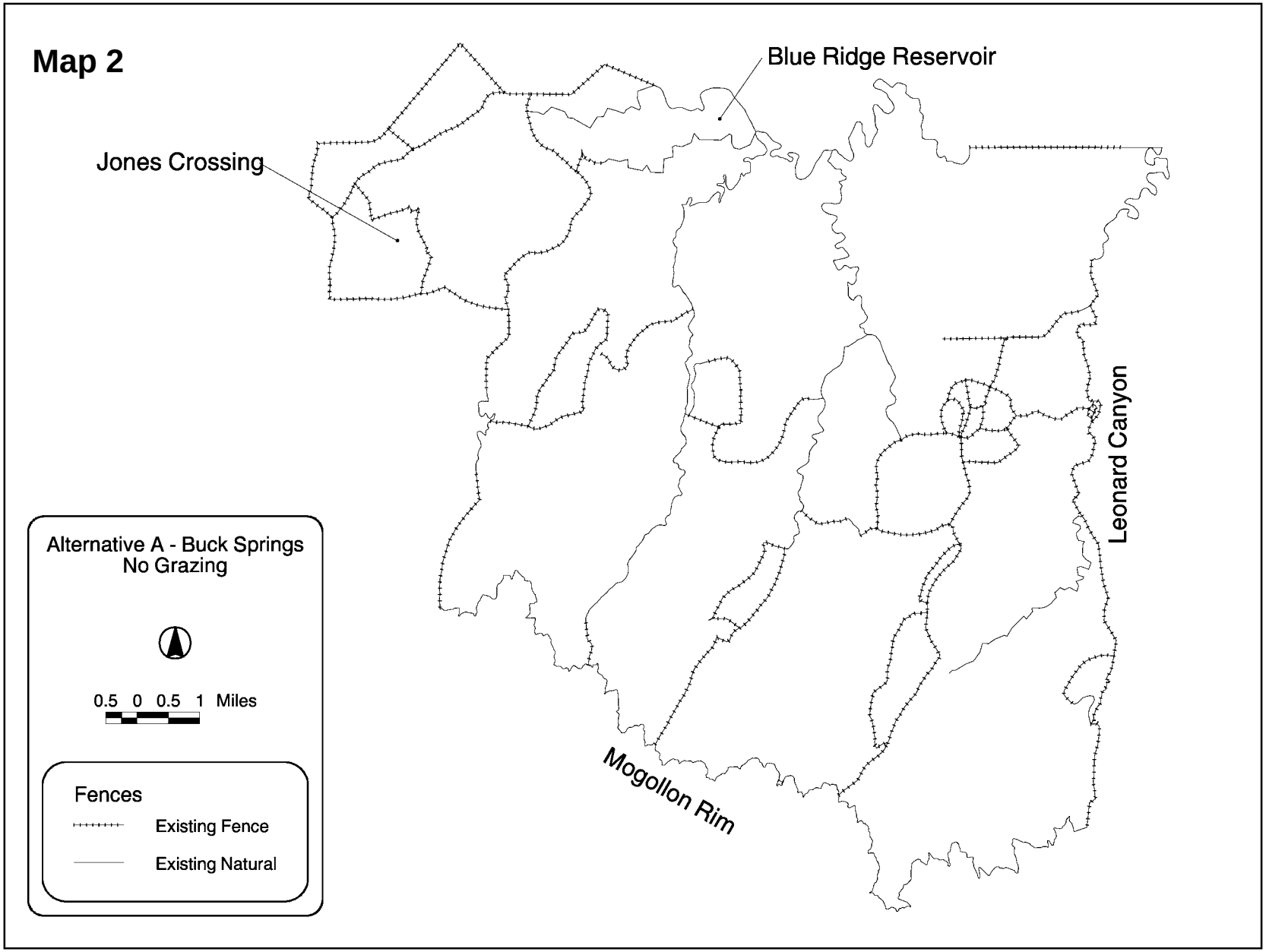
Map 2
Blue Ridge Reservoir
Jones Crossing
Leonard Canyon
Mogollon Rim
Alternative A - Buck Springs
No Grazing
0.5 0 0.5 1 Miles
Fences
Existing Fence
Existing Natural

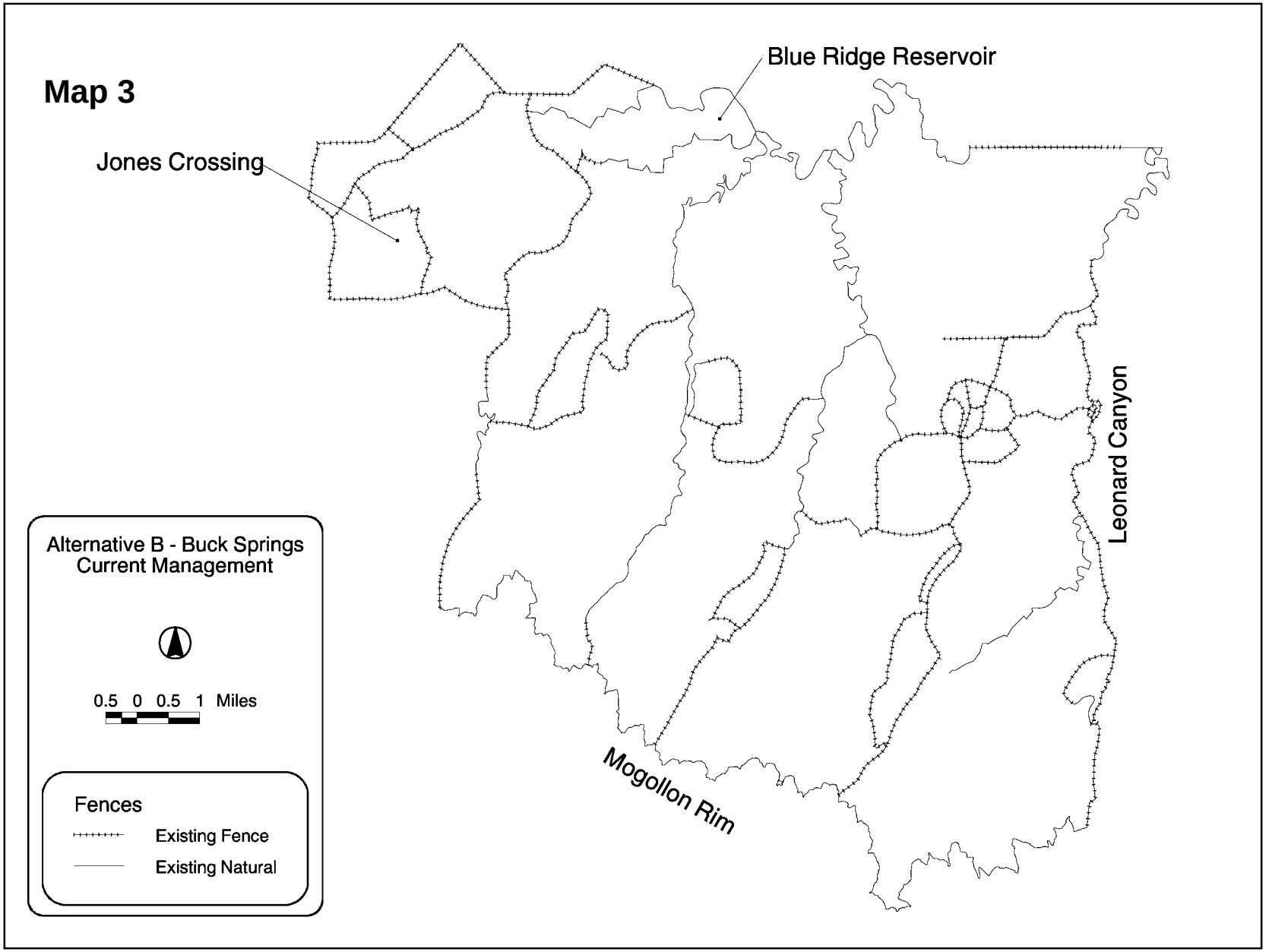
Map 3
Blue Ridge Reservoir
Jones Crossing
Leonard Canyon
Mogollon Rim
Alternative B - Buck Springs
Current Management
0.5 0 0.5 1 Miles
Fences
Existing Fence
Existing Natural

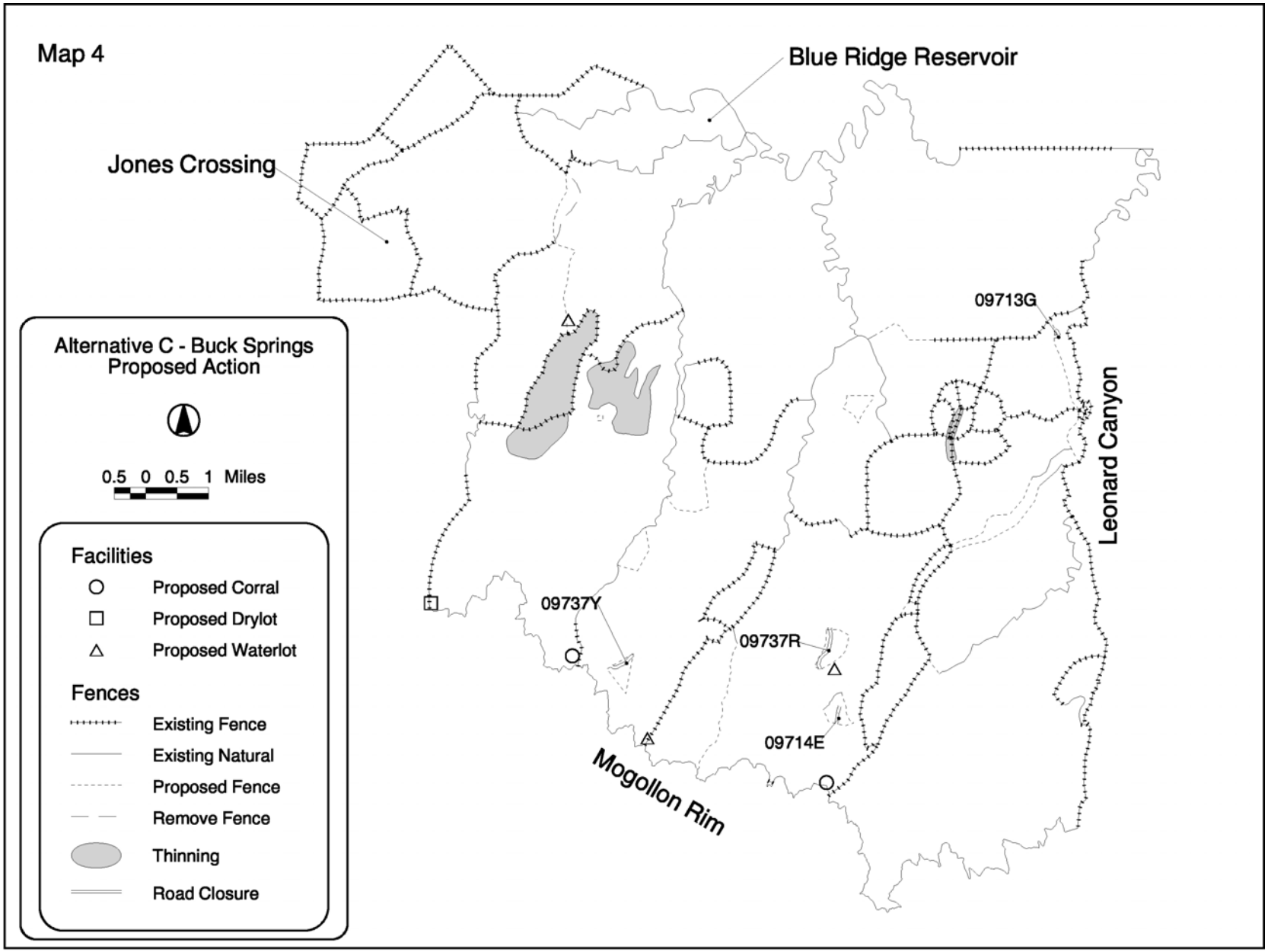
Map 4
Blue Ridge Reservoir
Jones Crossing
09713G
Leonard Canyon
09737Y
09737R
09714E
Mogollon Rim
Alternative C - Buck Springs
Proposed Action
0.5 0 0.5 1 Miles
Facilities
Proposed Corral
Proposed Drylot
Proposed Waterlot
Fences
Existing Fence
Existing Natural
Proposed Fence
Remove Fence
Thinning
Road Closure

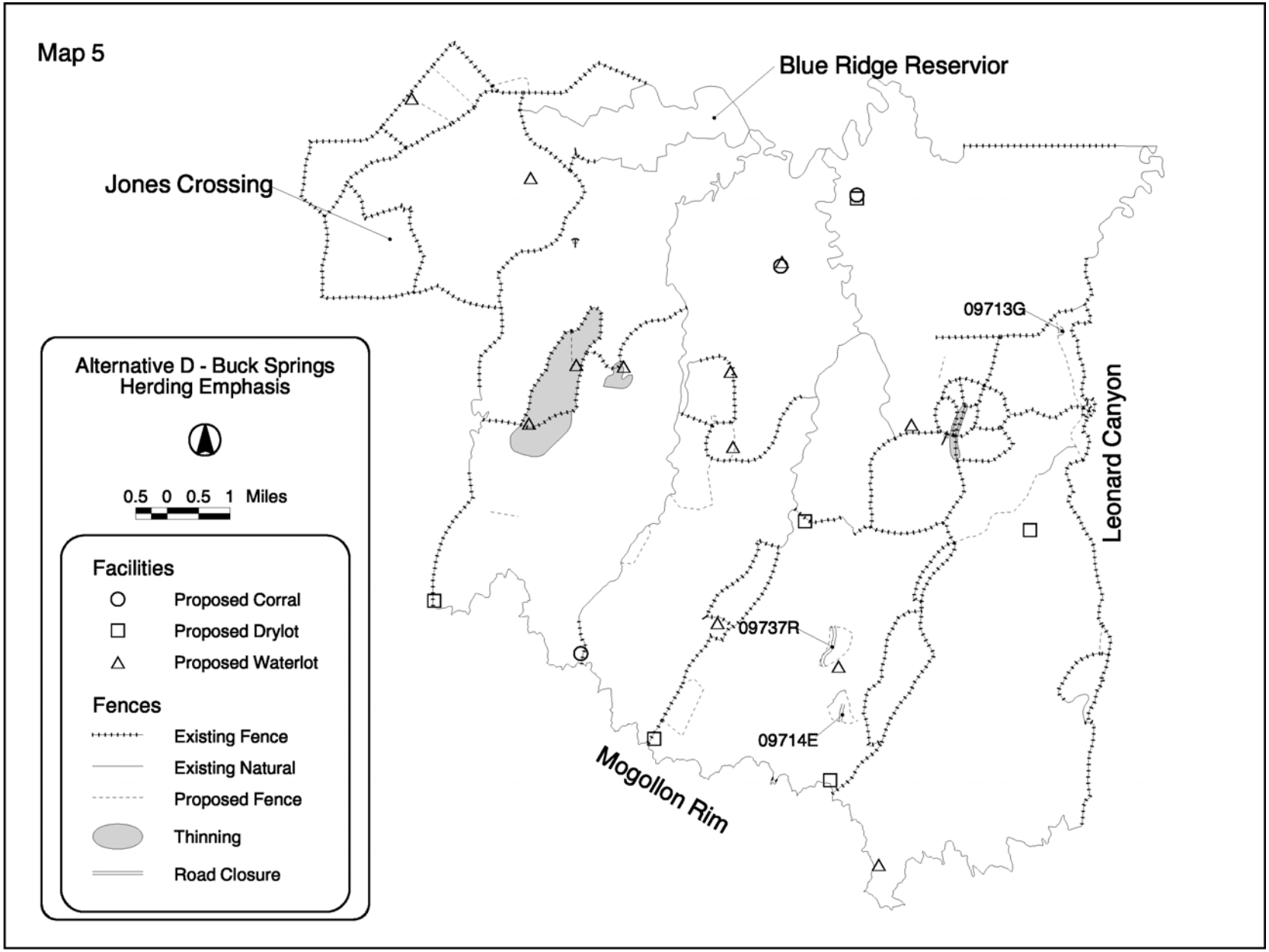
Map 5
Blue Ridge Reservior
Jones Crossing
09713G
Leonard Canyon
09737R
09714E
Mogollon Rim
Alternative D - Buck Springs
Herding Emphasis
0.5 0 0.5 1 Miles
Facilities
Proposed Corral
Proposed Drylot
Proposed Waterlot
Fences
Existing Fence
Existing Natural
Proposed Fence
Thinning
Road Closure

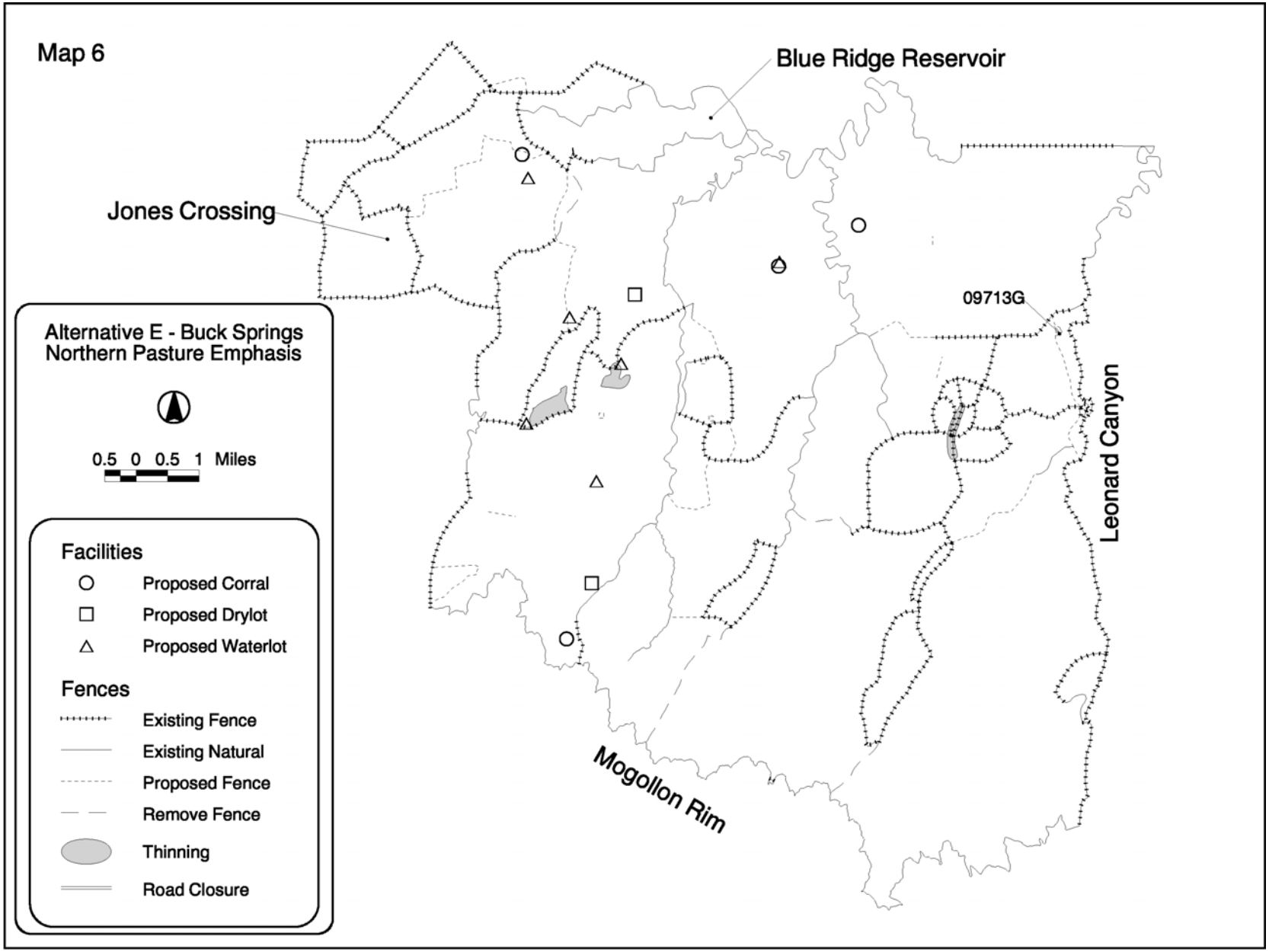
Map 6
Blue Ridge Reservoir
Jones Crossing
09713G
Leonard Canyon
Mogollon Rim
Alternative E - Buck Springs
Northern Pasture Emphasis
0.5 0 0.5 1 Miles
Facilities
Proposed Corral
Proposed Drylot
Proposed Waterlot
Fences
Existing Fence
Existing Natural
Proposed Fence
Remove Fence
Thinning
Road Closure

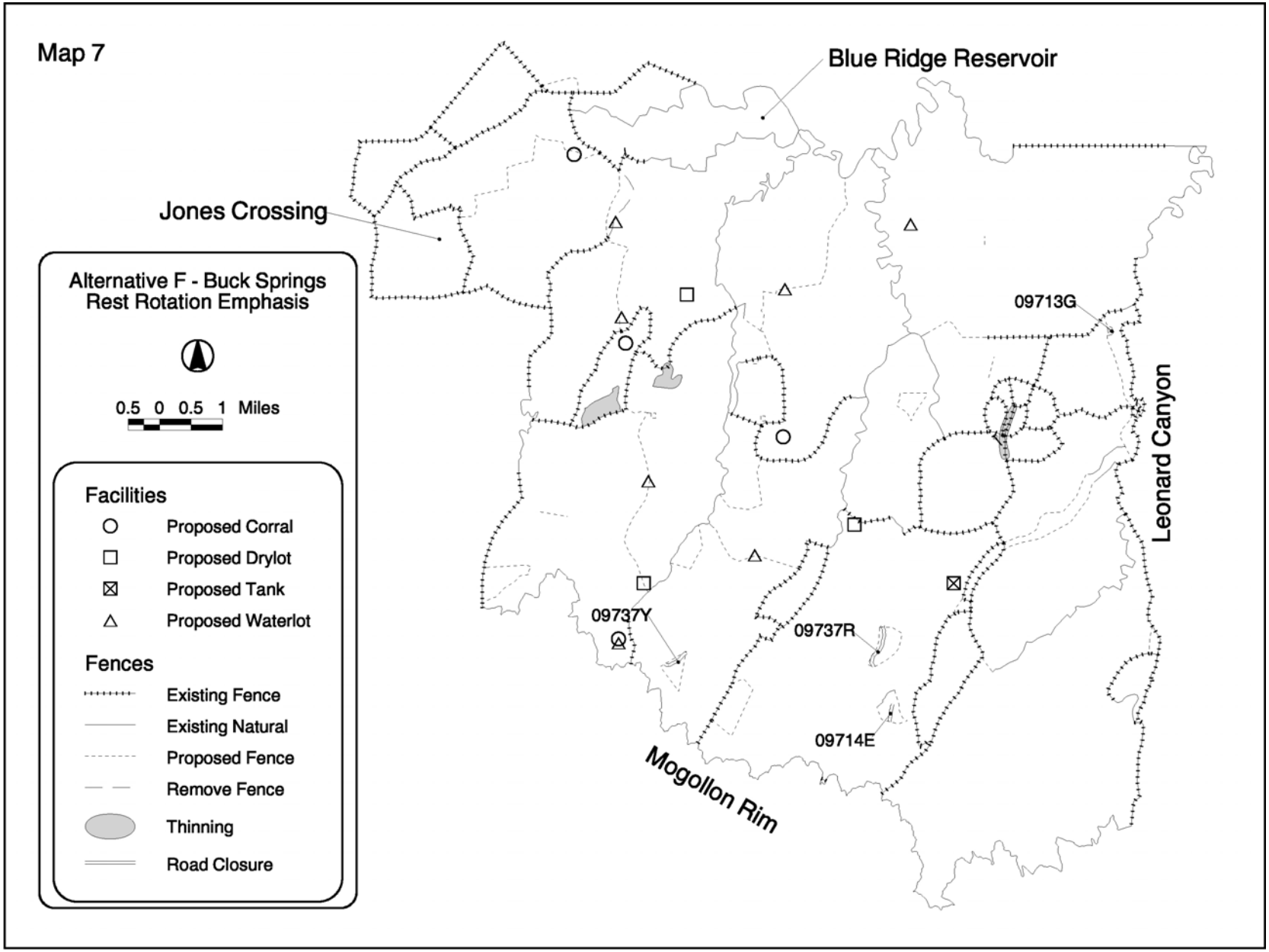
Map 7
Blue Ridge Reservoir
Jones Crossing
Alternative F - Buck Springs
Rest Rotation Emphasis
0.5 0 0.5 1 Miles
Facilities
Proposed Corral
Proposed Drylot
Proposed Tank
Proposed Waterlot
Fences
Existing Fence
Existing Natural
Proposed Fence
Remove Fence
Thinning
Road Closure
09713G
Leonard Canyon
09737Y
09737R
09714E
Mogollon Rim

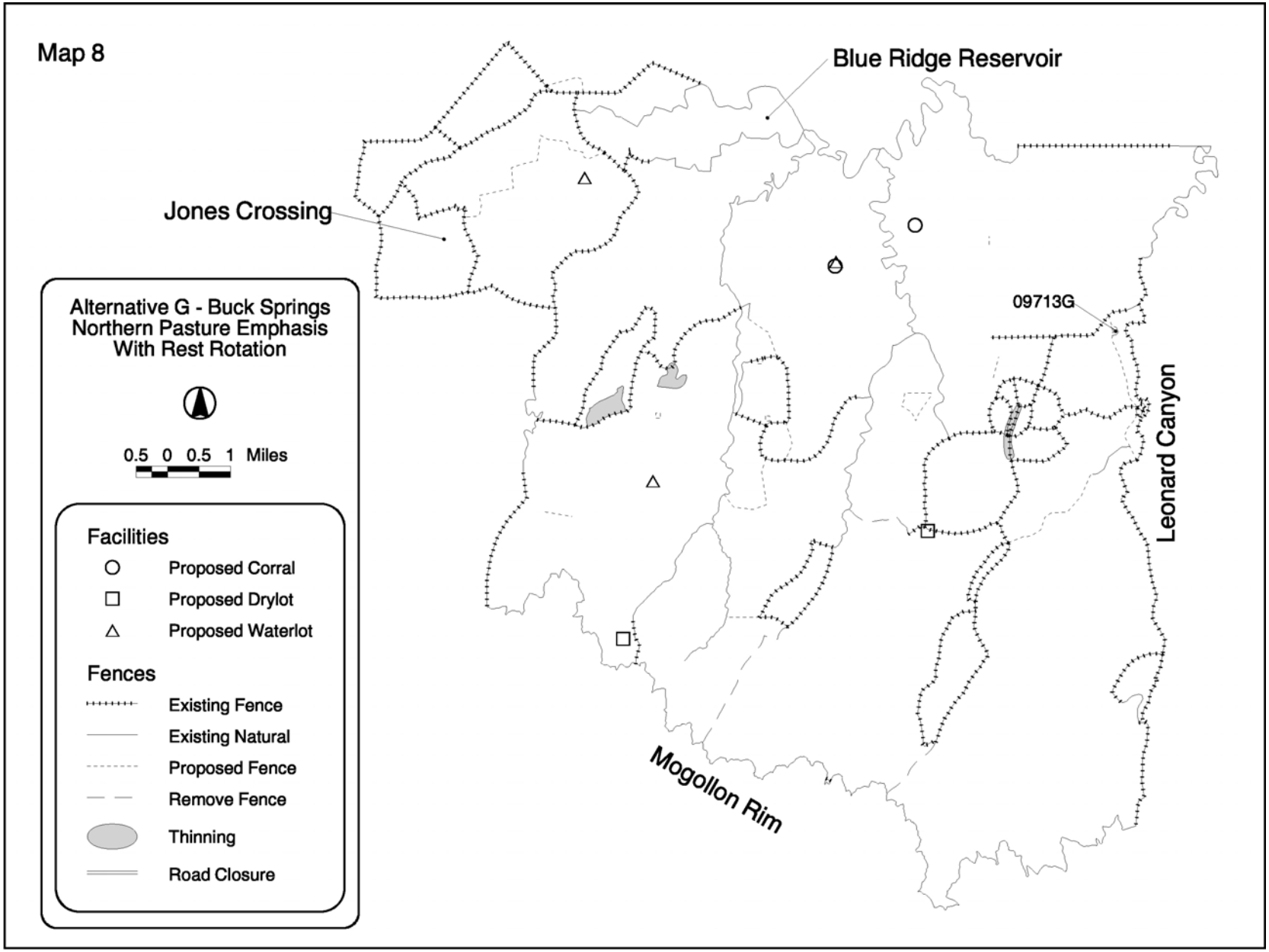
Map 8
Blue Ridge Reservoir
Jones Crossing
09713G
Leonard Canyon
Mogollon Rim
Alternative G - Buck Springs
Northern Pasture Emphasis
With Rest Rotation
0.5 0 0.5 1 Miles
Facilities
Proposed Corral
Proposed Drylot
Proposed Waterlot
Fences
Existing Fence
Existing Natural
Proposed Fence
Remove Fence
Thinning
Road Closure

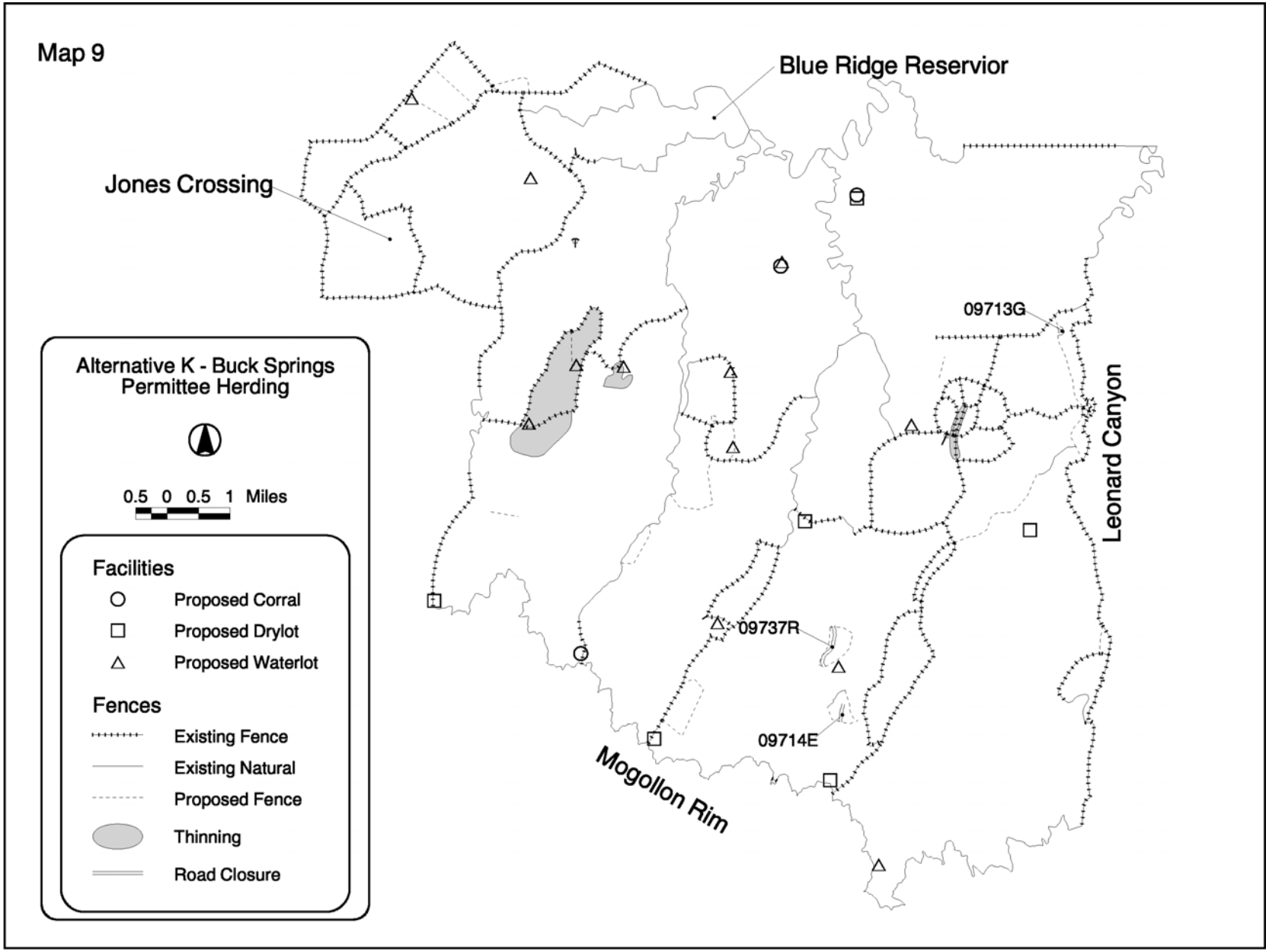
Map 9
Blue Ridge Reservior
Jones Crossing
09713G
Leonard Canyon
09737R
09714E
Mogollon Rim
Alternative K - Buck Springs
Permittee Herding
0.5 0 0.5 1 Miles
Facilities
Proposed Corral
Proposed Drylot
Proposed Waterlot
Fences
Existing Fence
Existing Natural
Proposed Fence
Thinning
Road Closure