Pike & San Isabel National Forests
Cimarron & Comanche National Grasslands

Presidents Roadless Initiative

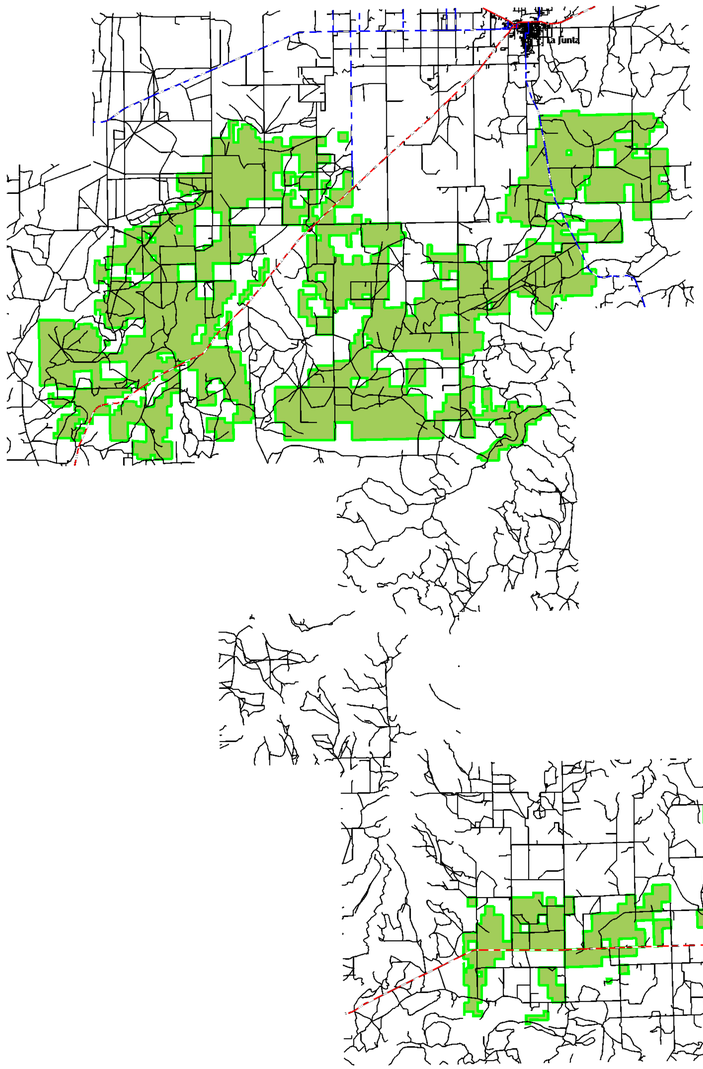

Comanche Ranger District

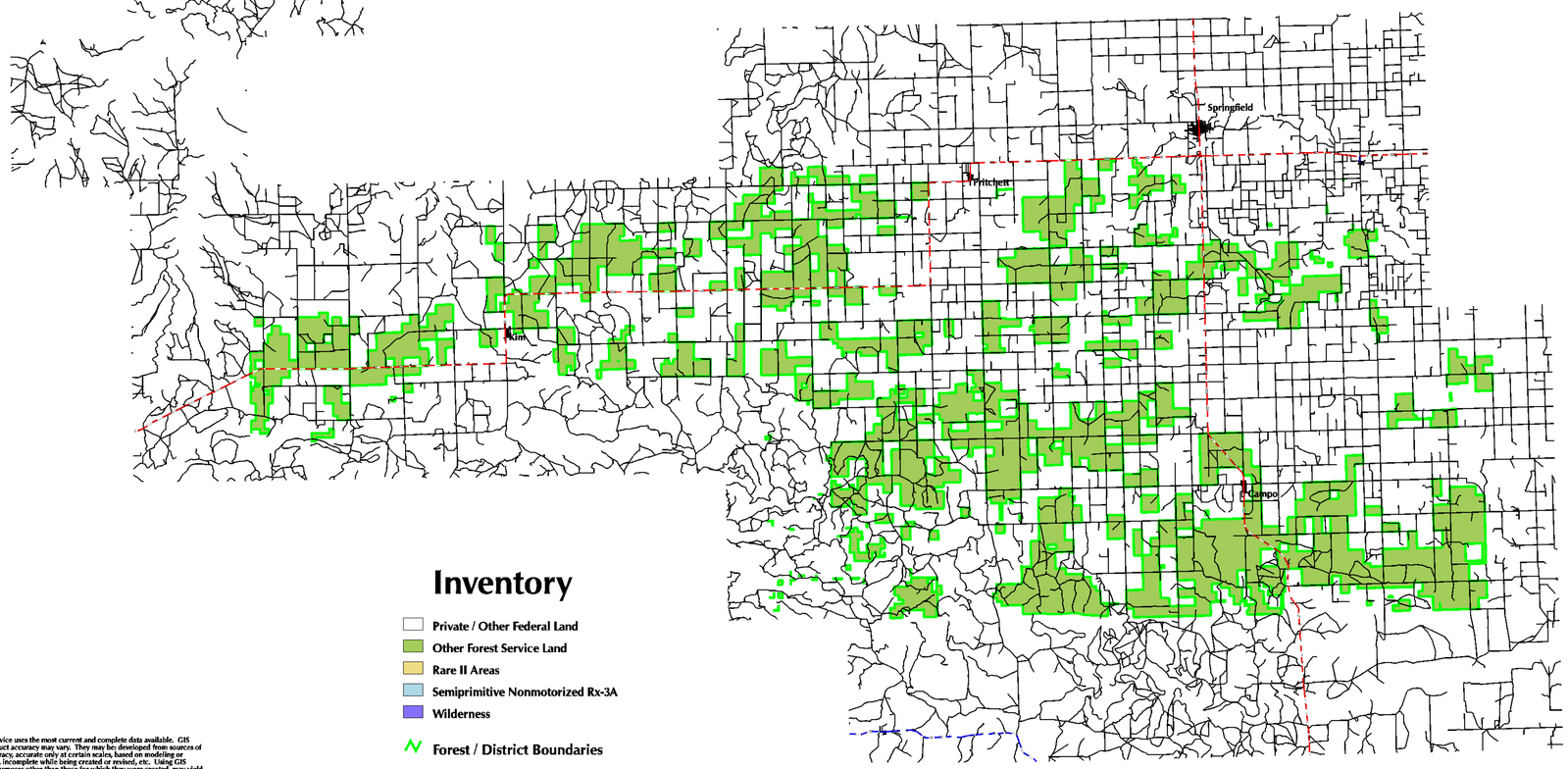

Cimarron Ranger District

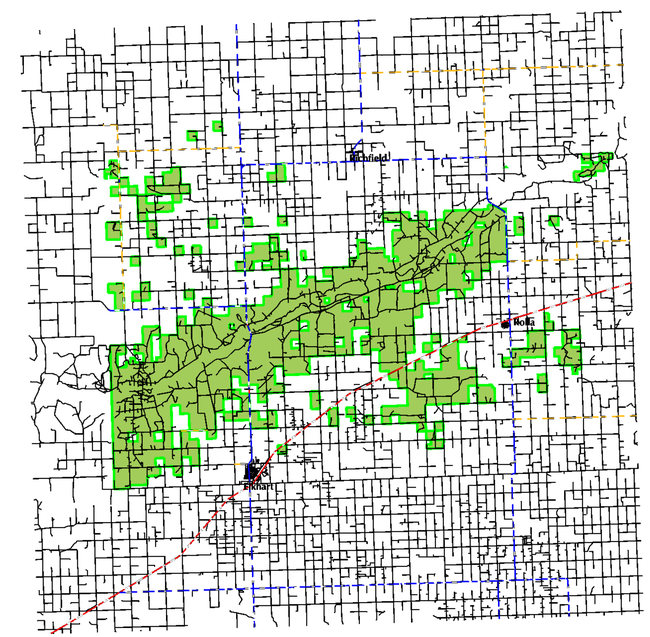

Inventory

- Private / Other Federal Land
- Other Forest Service Land
- Rare II Areas
- Semiprimitive Nonmotorized Rx-3A
- Wilderness
- Forest / District Boundaries
- Interstate 25
- U.S. Highway
- State Highway
- County Road
- Forest Road

UTM Zone 13

Mapscale 1:180,000

Miles

0 4 8 12 16

0 4 8 12 16 20 24

Kilometers

The Forest Service uses the most current and complete data available. GIS data and product accuracy may vary. They may be developed from sources of differing accuracy, accurate only at certain scales, based on modeling or interpretation, incomplete while being created or revised, etc. Using GIS products for purposes other than those for which they were created, may yield inaccurate or misleading results. The Forest Service reserves the right to correct, update, modify, or replace, GIS products without notification. For more information, contact, Mike Morrison - GIS Coordinator, on the Pike & San Isabel National Forests and Cimarron & Comanche National Grasslands at (719) 585-3703.

May 15, 2000