APPENDIX A

List of Maps

Appendix A-1 **Yaak Area Fire Severity Levels**

Appendix A-2 **Yaak Area VRUs**

Appendix A-3 **Yaak Area Mas**

Appendix A-4 **Troy Area Fire Severity Levels**

Appendix A-5 **Troy Area VRUs**

Appendix A-6 **Troy Area Mas**

Appendix A-7-12 **go to Appendix A: part 2**

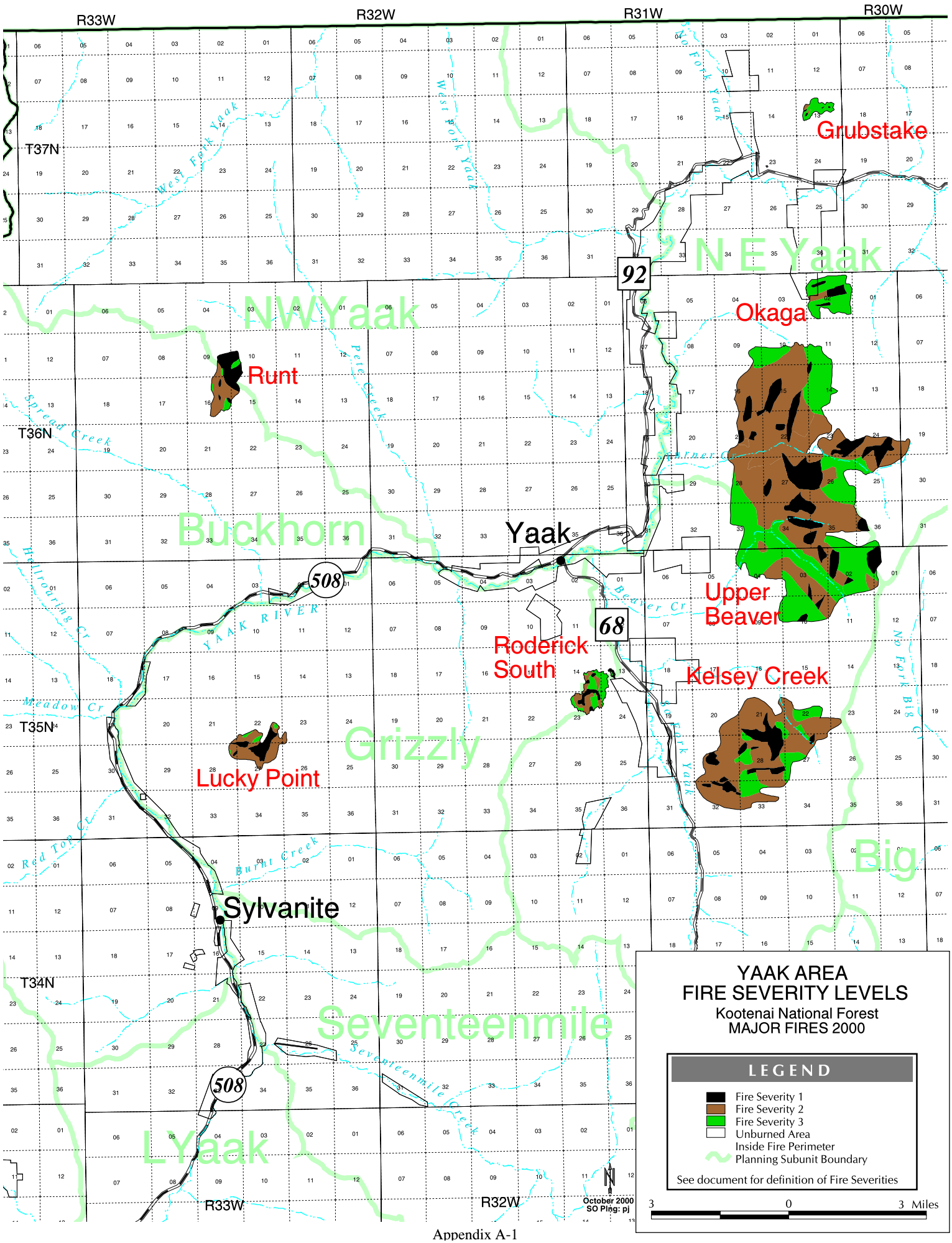
YAAK AREA
FIRE SEVERITY LEVELS
Kootenai National Forest
MAJOR FIRES 2000
LEGEND
Fire Severity 1
Fire Severity 2
Fire Severity 3
Unburned Area
Inside Fire Perimeter
Planning Subunit Boundary
See document for definition of Fire Severities
3 0 3 Miles
October 2000
SO Plng: pj
R33W
R32W
R31W
R30W
T37N
T36N
T35N
T34N
Grubstake
Okaga
Runt
Upper Beaver
Roderick South
Kelsey Creek
Lucky Point
Yaak
Sylvanite
NEYaak
NWYaak
Buckhorn
Grizzly
Big
Seventeenmile
LYaak
92
508
68
YAAK RIVER
West Fork Yaak
No Fork Yaak
Pete Creek
Spread Creek
Beaver Cr
Meadow Cr
Red Top Cr
Burnt Creek
Seventeenmile Creek
No Fork Big Cr

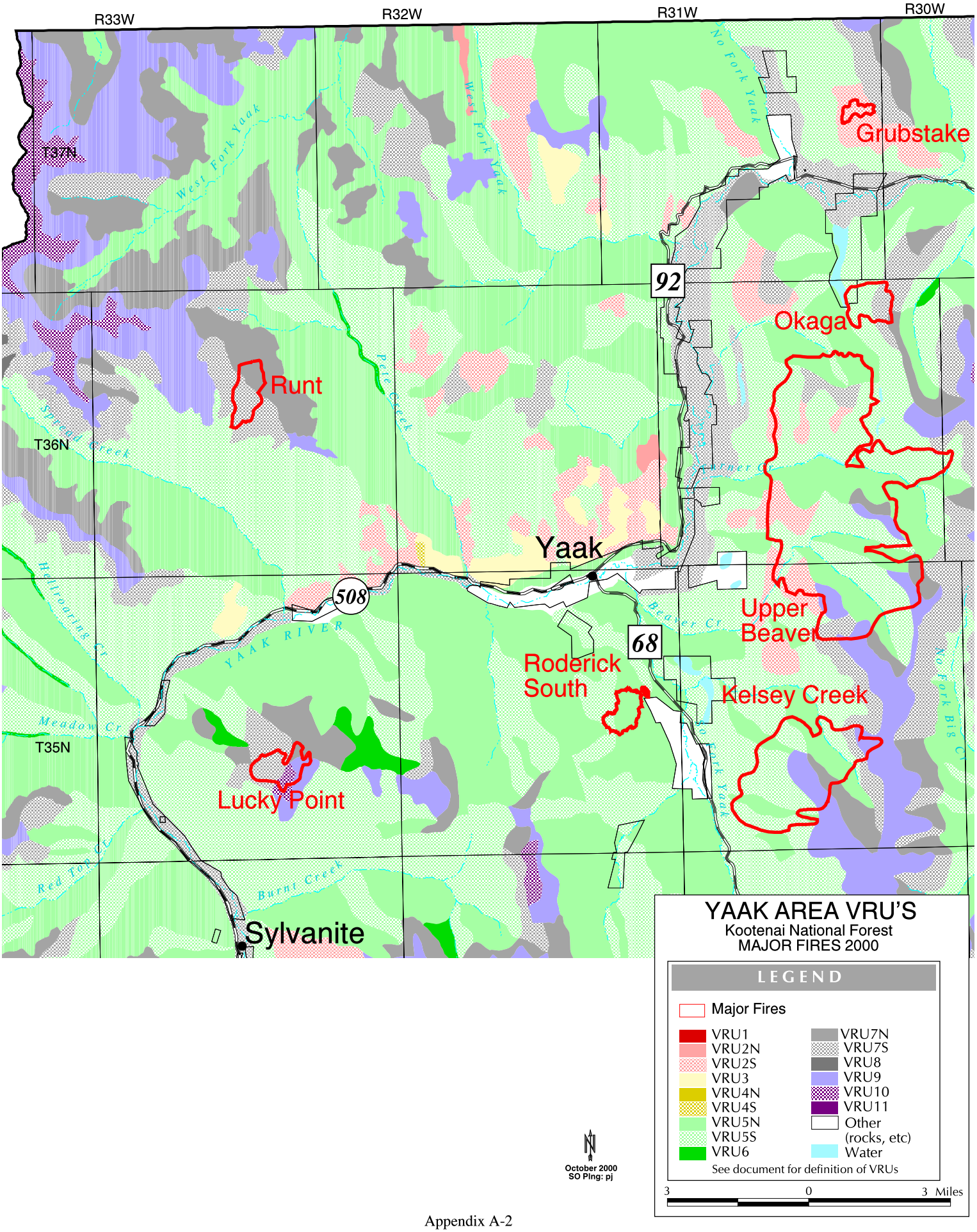
R33W
R32W
R31W
R30W
T37N
T36N
T35N
West Fork Yaak
West Fork Yaak
No Fork Yaak
Grubstake
92
Okaga
Runt
Pete Creek
Spread Creek
Yaak
508
YAAK RIVER
Hellroaring Cr
Beaver Cr
Upper Beaver
68
Roderick South
Kelsey Creek
No Fork Big Cr
Meadow Cr
Lucky Point
Red Top Cr
Burnt Creek
Sylvanite
YAAK AREA VRU'S
Kootenai National Forest
MAJOR FIRES 2000
LEGEND
Major Fires
VRU1
VRU2N
VRU2S
VRU3
VRU4N
VRU4S
VRU5N
VRU5S
VRU6
VRU7N
VRU7S
VRU8
VRU9
VRU10
VRU11
Other (rocks, etc)
Water
See document for definition of VRUs
3
0
3 Miles
October 2000
SO Plng: pj

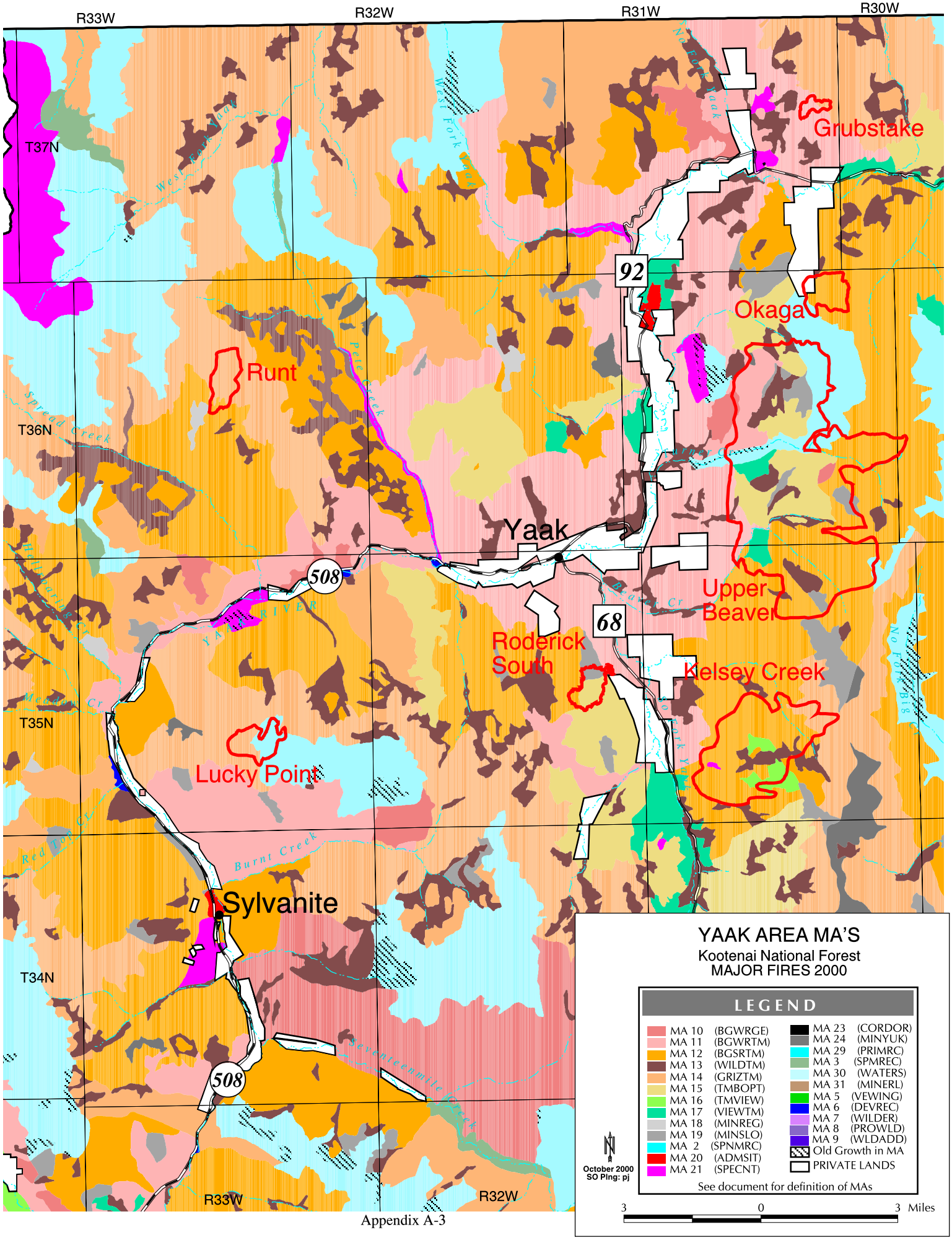
R33W
R32W
R31W
R30W
T37N
T36N
T35N
T34N
Grubstake
Okaga
Runt
Yaak
Upper Beaver
Roderick South
Kelsey Creek
Lucky Point
Sylvanite
92
68
508
508
West Fork Yaak
No Fork Yaak
Pete Creek
Spread Creek
Yaak River
Beaver Cr
So Fork Yaak
No Fork Big Cr
Meadow Cr
Red Top Cr
Burnt Creek
Seventeenmile Creek
YAAK AREA MA'S
Kootenai National Forest
MAJOR FIRES 2000
LEGEND
MA 10 (BGWRGE)
MA 11 (BGWRTM)
MA 12 (BGSRTM)
MA 13 (WILDTM)
MA 14 (GRIZTM)
MA 15 (TMBOPT)
MA 16 (TMVIEW)
MA 17 (VIEWTM)
MA 18 (MINREG)
MA 19 (MINSLO)
MA 2 (SPNMRC)
MA 20 (ADMSIT)
MA 21 (SPECNT)
MA 23 (CORDOR)
MA 24 (MINYUK)
MA 29 (PRIMRC)
MA 3 (SPMREC)
MA 30 (WATERS)
MA 31 (MINERL)
MA 5 (VEWING)
MA 6 (DEVREC)
MA 7 (WILDER)
MA 8 (PROWLD)
MA 9 (WLDADD)
Old Growth in MA
PRIVATE LANDS
See document for definition of MAs
October 2000
SO Plng: pj
3 0 3 Miles

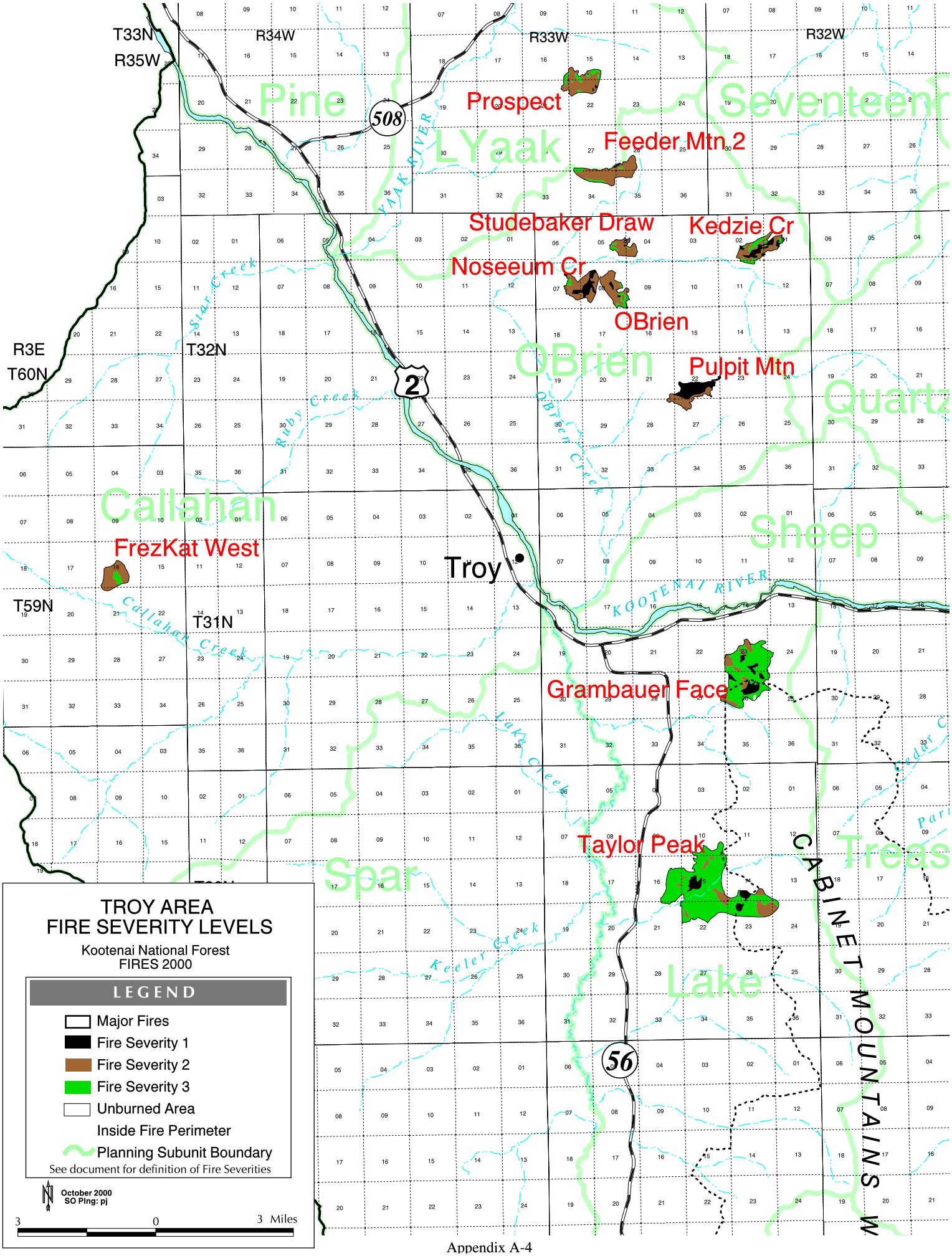
TROY AREA
FIRE SEVERITY LEVELS
Kootenai National Forest
FIRES 2000
LEGEND
Major Fires
Fire Severity 1
Fire Severity 2
Fire Severity 3
Unburned Area
Inside Fire Perimeter
Planning Subunit Boundary
See document for definition of Fire Severities
October 2000
SO Plng: pj
3 0 3 Miles
T33N
R35W
R34W
R33W
R32W
R3E
T60N
T32N
T59N
T31N
Pine
Prospect
Seventeen
LYaak
Feeder Mtn 2
Studebaker Draw
Kedzie Cr
Noseeum Cr
OBrien
OBrien
Pulpit Mtn
Quartz
Callahan
FrezKat West
Sheep
Troy
Grambauer Face
Taylor Peak
Spar
Lake
Treas
CABINET MOUNTAINS W
508
2
56
YAAK RIVER
Star Creek
Ruby Creek
OBrien Creek
KOOTENAI RIVER
Callahan Creek
Lake Creek
Keeler Creek

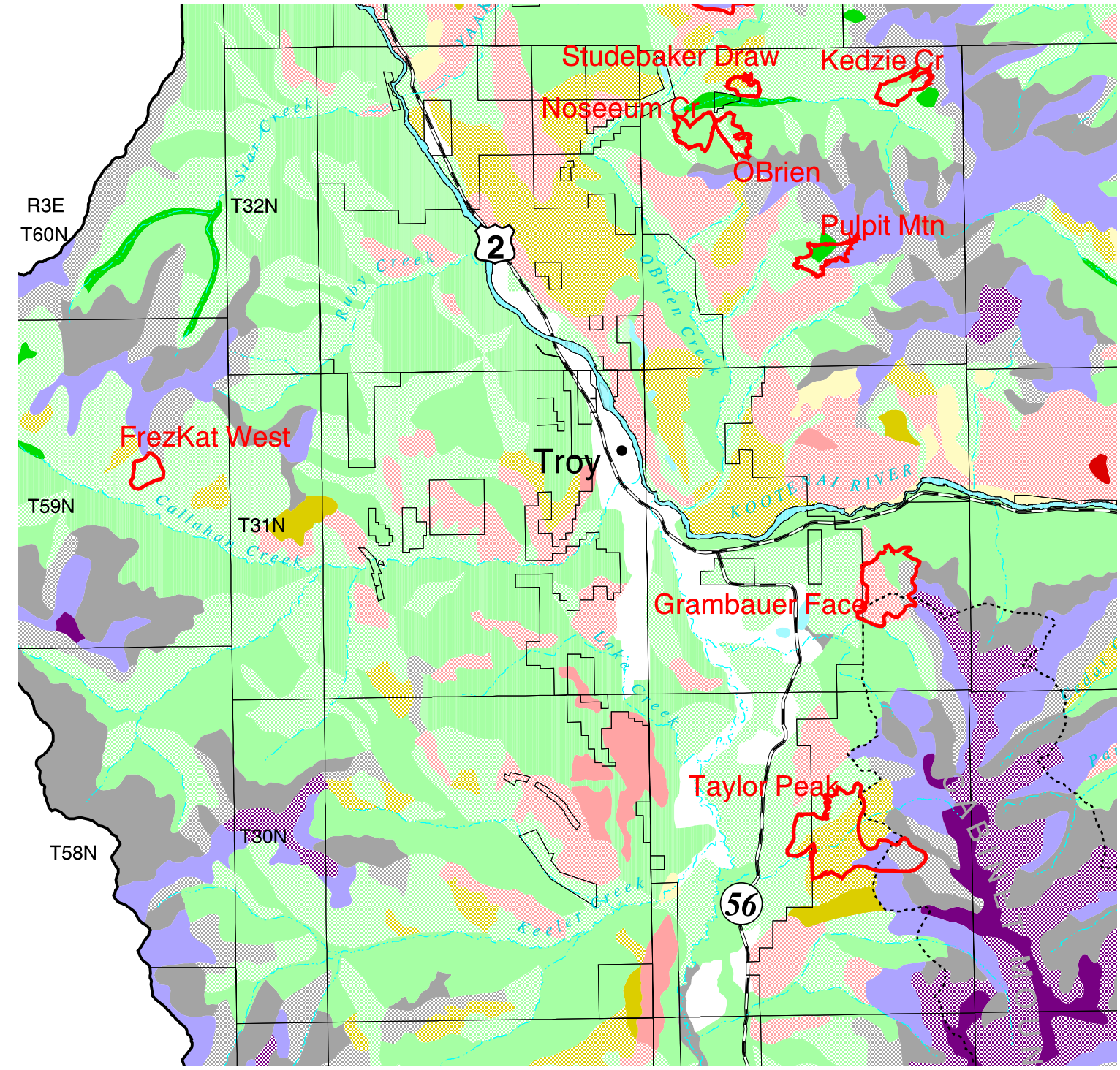

TROY AREA VRU'S
Kootenai National Forest
MAJOR FIRES 2000

LEGEND

Major Fires

VRU1
VRU2N
VRU2S
VRU3
VRU4N
VRU4S
VRU5N
VRU5S
VRU6
VRU7N
VRU7S
VRU8
VRU9
VRU10
VRU11
Other (rocks, etc)
Water

See document for definition of VRUs

N

October 2000
SO Plng: pj

3 0 3 Miles

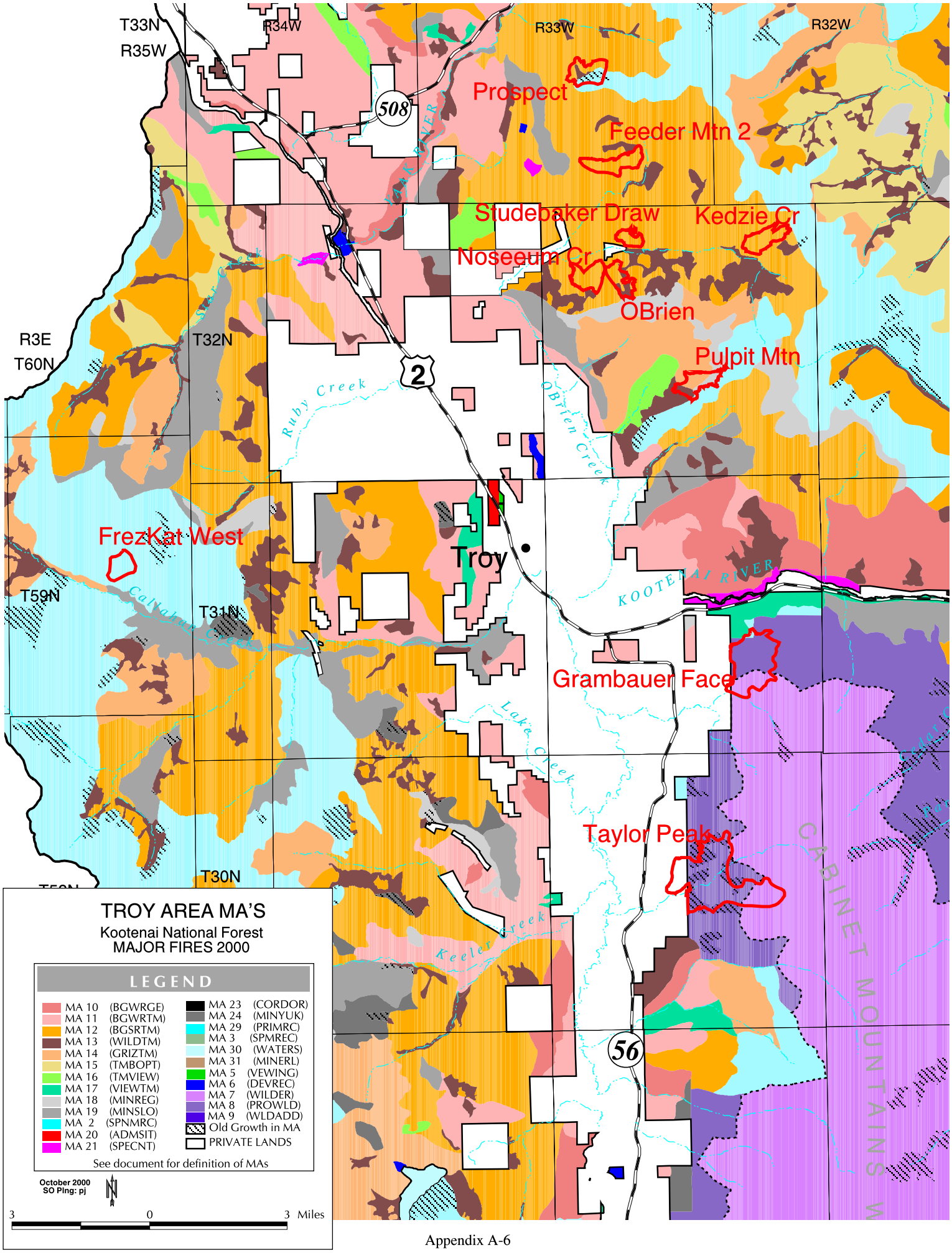
TROY AREA MA'S
Kootenai National Forest
MAJOR FIRES 2000
LEGEND
MA 10 (BGWRGE)
MA 11 (BGWRTM)
MA 12 (BGSRTM)
MA 13 (WILDTM)
MA 14 (GRIZTM)
MA 15 (TMBOPT)
MA 16 (TMVIEW)
MA 17 (VIEWTM)
MA 18 (MINREG)
MA 19 (MINSLO)
MA 2 (SPNMRC)
MA 20 (ADMSIT)
MA 21 (SPECNT)
MA 23 (CORDOR)
MA 24 (MINYUK)
MA 29 (PRIMRC)
MA 3 (SPMREC)
MA 30 (WATERS)
MA 31 (MINERL)
MA 5 (VEWING)
MA 6 (DEVREC)
MA 7 (WILDER)
MA 8 (PROWLD)
MA 9 (WLDADD)
Old Growth in MA
PRIVATE LANDS
See document for definition of MAs
October 2000
SO Plng: pj
3 0 3 Miles
T33N
R35W
R34W
R33W
R32W
T32N
R3E
T60N
T59N
T31N
T30N
508
2
56
Prospect
Feeder Mtn 2
Studebaker Draw
Kedzie Cr
Noseeum Cr
OBrien
Pulpit Mtn
FrezKat West
Troy
Grambauer Face
Taylor Peak
Ruby Creek
OBrien Creek
KOOTENAI RIVER
Lake Creek
Keeler Creek
Calvahan Creek
CABINET MOUNTAINS