MAP A
Boston Mountain Ranger District
Ozark National Forest
OHV Routes

1 0 1 2 3 4 5 6 7 8 9 10 Miles

N W E S

Map Legend

- Suggested OHV Routes
- Mill Creek ATV Trail — Information available at District Office
- OHV Access Roads
- Highways
- Streams
- Forest Service Lands
- District Boundary

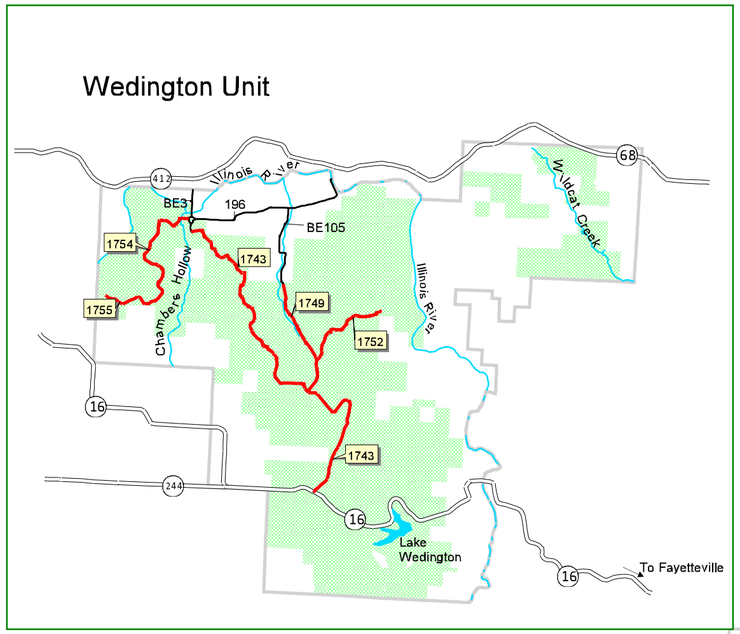

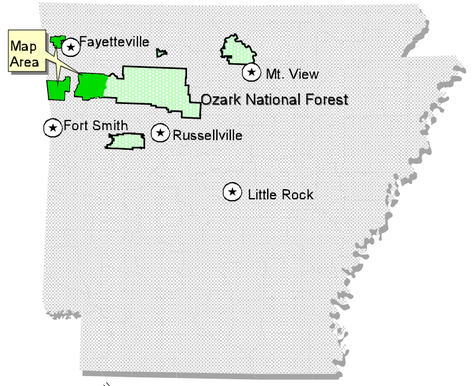

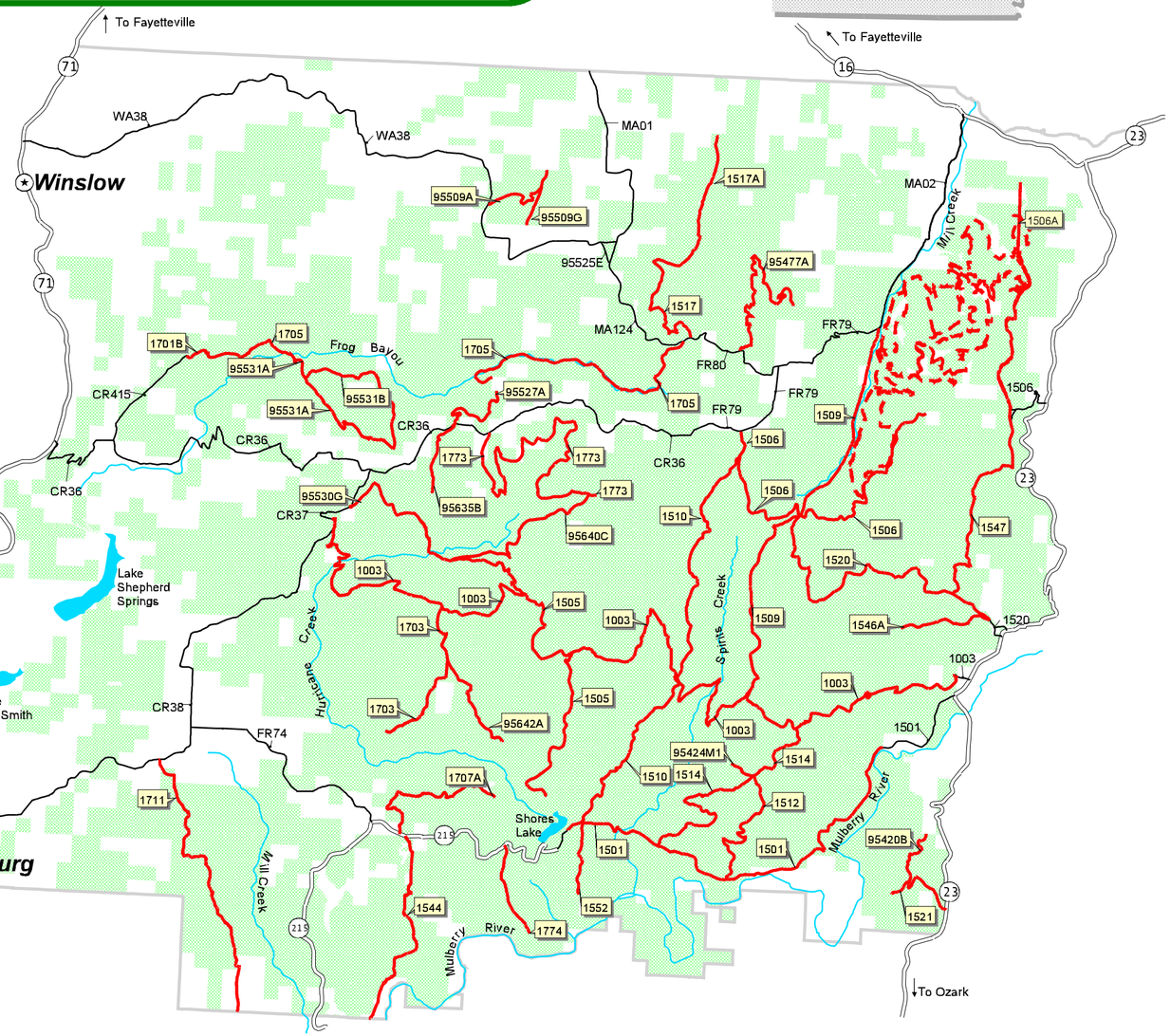

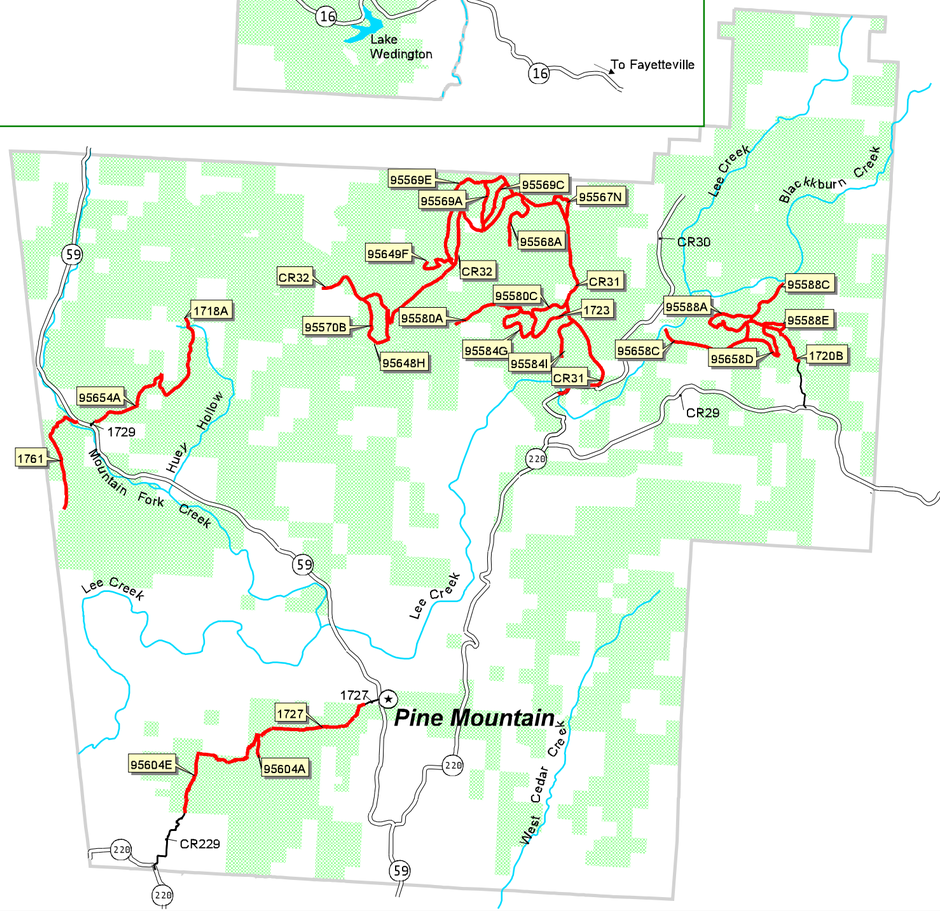

MAP A